

Southampton to London Pipeline Project

Scoping Report **Volume 2: Chapters 8 - 9 Figures**

PINS Reference Number EN070005
July 2018



Contents of Scoping Report

Digital file 1 – Scoping Report Volume 1 – Chapters and Appendices

Digital file 2 – Scoping Report Volume 2 – Figures Chapters 1 – 7

Digital file 3 – Scoping Report Volume 2 – Figures Chapters 8 – 9

Digital file 4 – Scoping Report Volume 2 – Figures Chapter 10

Digital file 5 – Scoping Report Volume 2 – Figures Chapter 11

Digital file 6 – Scoping Report Volume 2 – Figures Chapters 13 – 16

Digital file 7 – Scoping Report Volume 2 – Figures Appendices

Volume 2: Chapter 8 – 9 Figures

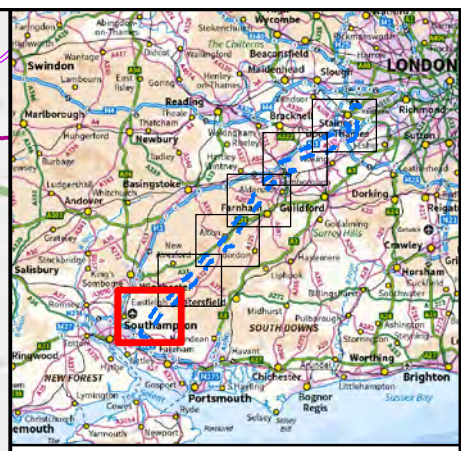
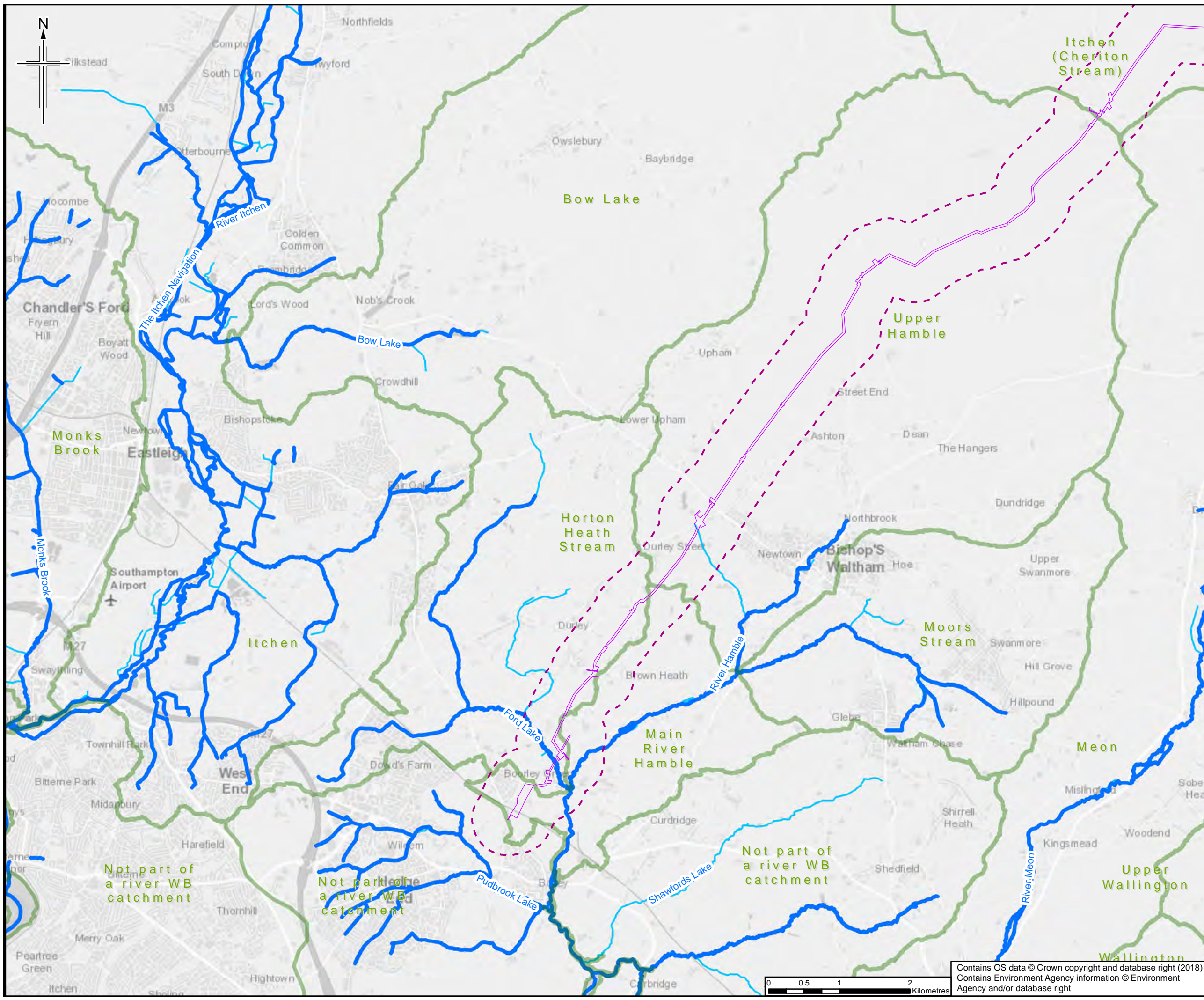
List of Figures

8.	Chapter 8 – Water
8.1	Surface Water Study Area
8.2	Bedrock Geology
8.3	Superficial Geology.....
8.4	Aquifer Designation for Bedrock Deposits
8.5	Superficial Deposit Aquifer Designation
8.6	Ground Source Protection Zones
8.7	Areas Susceptible to Flooding
8.8	Potential Groundwater Dependent Terrestrial Ecosystems.....
8.9	Water Framework Directive Surface Water Bodies
8.10	Water Framework Directive Groundwater Bodies
8.11	Flood Risk Sensitivity.....
9.	Chapter 9 – Historic Environment
9.1	Cultural Heritage Designated and Non-Designated Features

Chapter 8
Figures

Scoping Report Volume 2





- Legend**
- Order Limits
 - Order Limits 500m Buffer
 - Main Rivers
 - Ordinary Watercourse
 - Water Framework Directive - River
 - Water Body Catchments Cycle 2

The order limits show an assumed Project working area. This has been based on the pipeline route and developed for the purposes of scoping.

Rev.	Rev. Date	Purpose of revision	Orig/Dwn	Checkd	Rev'd	Apprv
0	26/06/2018	For Issue				



Client
Esso Petroleum Company, Limited
Ermyn House,
Ermyn Way,
Leatherhead,
Surrey,
KT22 8UX



Drawing title
SURFACE WATER STUDY AREA


Drawing Status	FOR ISSUE	
Scale	1:50,000 @ A3	DO NOT SCALE
Jacobs No.	B2325300	
BIM No.		

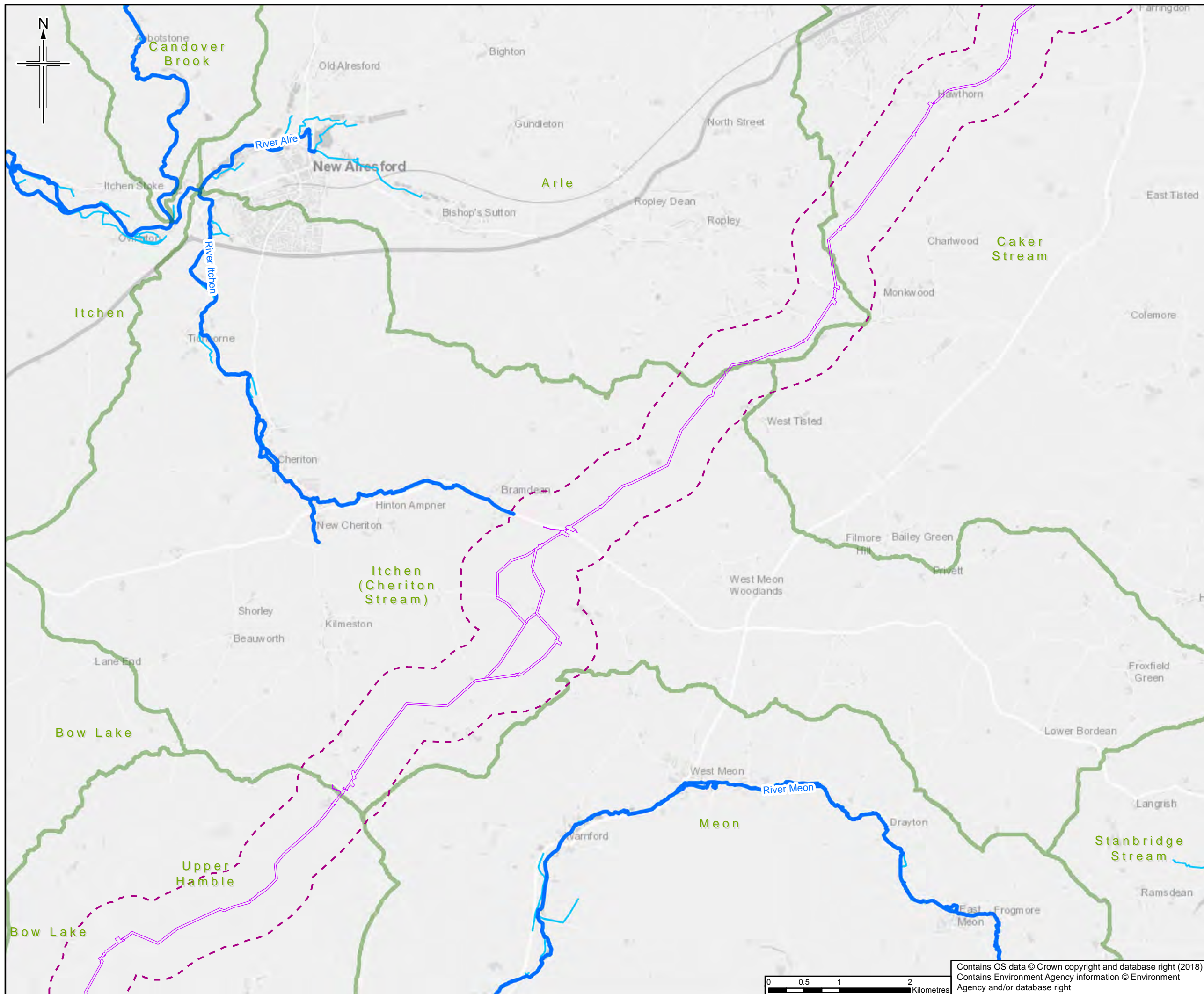
Drawing number
Figure 8.1 Sheet 1 of 6

Rev **0**

This drawing is not to be used in whole or part other than for the intended purpose and project as defined on this drawing. Refer to the contract for full terms and conditions.

Contains OS data © Crown copyright and database right (2018)
Contains Environment Agency information © Environment Agency and/or database right





- Legend**
- Order Limits
 - Order Limits 500m Buffer
 - Main Rivers
 - Ordinary Watercourse
 - Water Framework Directive - River
 - Water Body Catchments Cycle 2

The order limits show an assumed Project working area. This has been based on the pipeline route and developed for the purposes of scoping.

Rev.	Rev. Date	Purpose of revision	Orig/Dwn	Checkd	Rev'd	Apprv'd
0	26/06/2018	For Issue		RH	VW	SM RS



Client
Esso Petroleum Company, Limited
Ermyn House,
Ermyn Way,
Leatherhead,
Surrey,
KT22 8UX




Drawing title

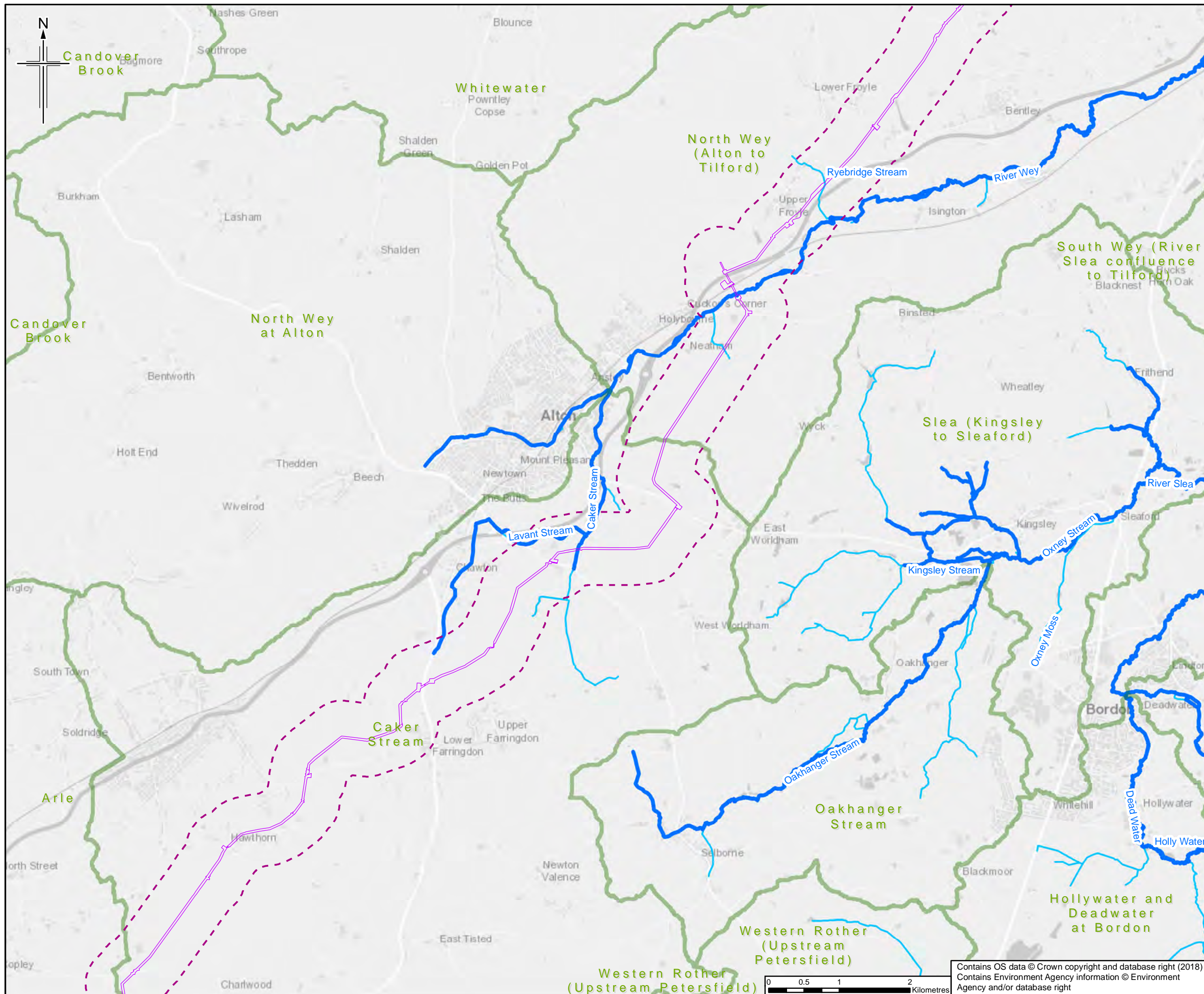
SURFACE WATER STUDY AREA

Drawing Status	FOR ISSUE	
Scale	1:50,000 @ A3	DO NOT SCALE
Jacobs No.	B2325300	
BIM No.		

Drawing number **Figure 8.1 Sheet 2 of 6** Rev **0**

Contains OS data © Crown copyright and database right (2018)
Contains Environment Agency information © Environment Agency and/or database right





- Legend**
- Order Limits
 - Order Limits 500m Buffer
 - Main Rivers
 - Ordinary Watercourse
 - Water Framework Directive - River
 - Water Body Catchments Cycle 2

The order limits show an assumed Project working area. This has been based on the pipeline route and developed for the purposes of scoping.

Rev.	Rev. Date	Purpose of revision	Ongr/Dwn	Checkd	Rev'd	Apprv'd
0	26/06/2018	For Issue	RH	VW	SM	RS

JACOBS
 1180 Eastside Road, Weybridge, Middlesex, TW20 2EX, UK
 Tel: +44(0)118 946 7000 Fax: +44(0)118 946 7001
 www.jacobs.com

Client
 Esso Petroleum Company, Limited
 Ermyn House,
 Ermyn Way,
 Leatherhead,
 Surrey,
 KT22 8UX

Project
Southampton to London Pipeline Project

Drawing title
SURFACE WATER STUDY AREA

Drawing Status: **FOR ISSUE**

Scale: **1:50,000 @ A3 DO NOT SCALE**


Jacobs No.: **B2325300**

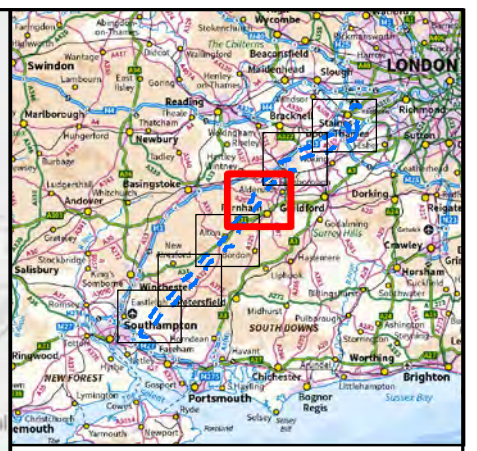
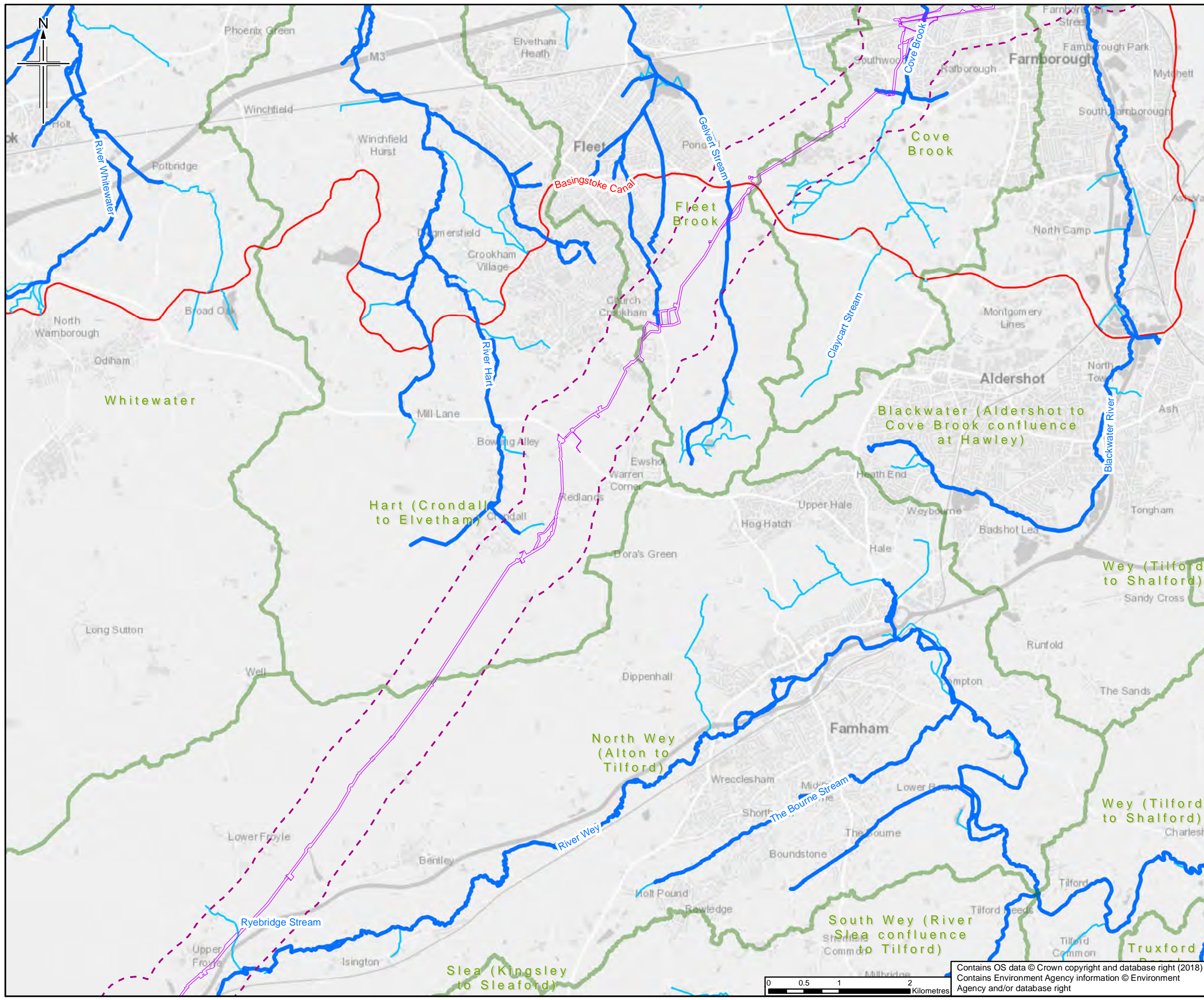
BIM No.:

Drawing number: **Figure 8.1 Sheet 3 of 6**

Rev: **0**

Contains OS data © Crown copyright and database right (2018)
 Contains Environment Agency information © Environment Agency and/or database right





- Legend**
- Order Limits
 - Order Limits 500m Buffer
 - Main Rivers
 - Ordinary Watercourse
 - Basingstoke Canal
 - Water Framework Directive - River Water Body Catchments Cycle 2

The order limits show an assumed Project working area. This has been based on the pipeline route and developed for the purposes of scoping.

Rev.	Rev. Date	Purpose of revision	Orig/Down	Check'd	Rev'd	Appr'd
0	26/06/2018	For Issue				



Client
Esso Petroleum Company, Limited
Ermyn House,
Ermyn Way,
Leatherhead,
Surrey,
KT22 8UX




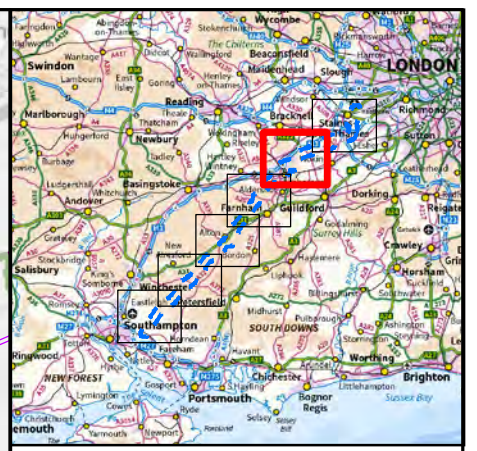
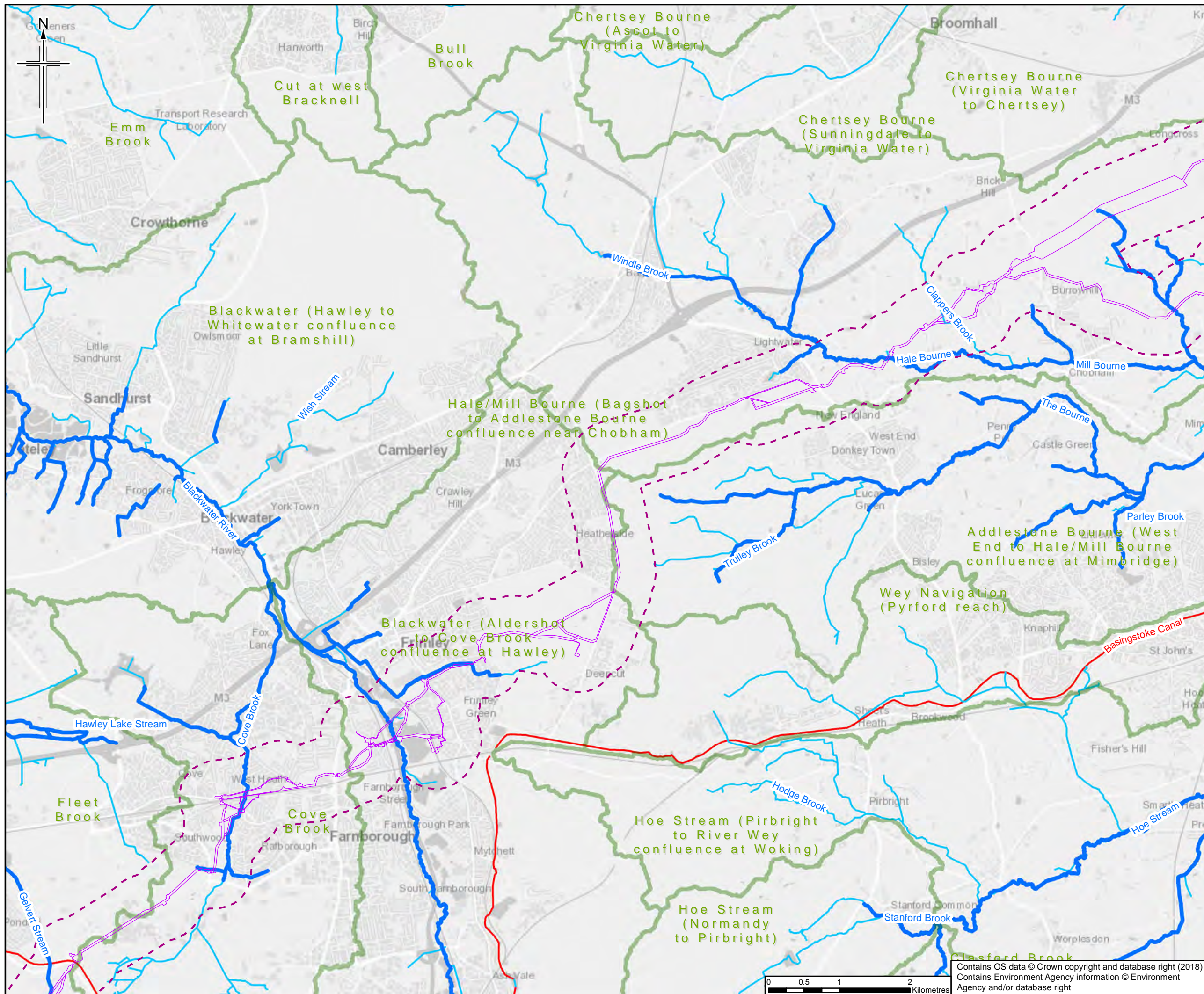
Drawing title
SURFACE WATER STUDY AREA

Drawing Status	FOR ISSUE	
Scale	1:50,000 @ A3	DO NOT SCALE
Jacobs No.	B2325300	
BIM No.		

Drawing number **Figure 8.1 Sheet 4 of 6** Rev **0**

Contains OS data © Crown copyright and database right (2018)
Contains Environment Agency information © Environment Agency and/or database right





- Legend**
- Order Limits
 - Order Limits 500m Buffer
 - Main Rivers
 - Ordinary Watercourse
 - Basingstoke Canal
 - Water Framework Directive - River
 - Water Body Catchments Cycle 2

The order limits show an assumed Project working area. This has been based on the pipeline route and developed for the purposes of scoping.

0	26/06/2018	For Issue	RH	VW	SM	RS
Rev.	Rev. Date	Purpose of revision	Orig/Down	Checked	Rev'd	Apprv'd

JACOBS
 1180 Eastside Road, Weybridge, Wokingham, RG41 1TU, UK
 Tel: +44(0)118 946 7000 Fax: +44(0)118 946 7001
 www.jacobs.com

Client
 Esso Petroleum Company, Limited
 Ermyn House,
 Ermyn Way,
 Leatherhead,
 Surrey,
 KT22 8UX

Project
Southampton to London Pipeline Project

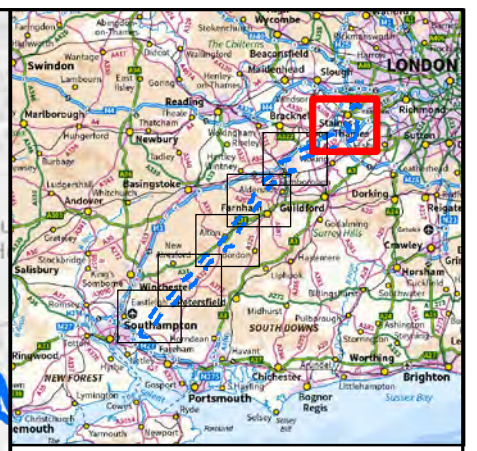
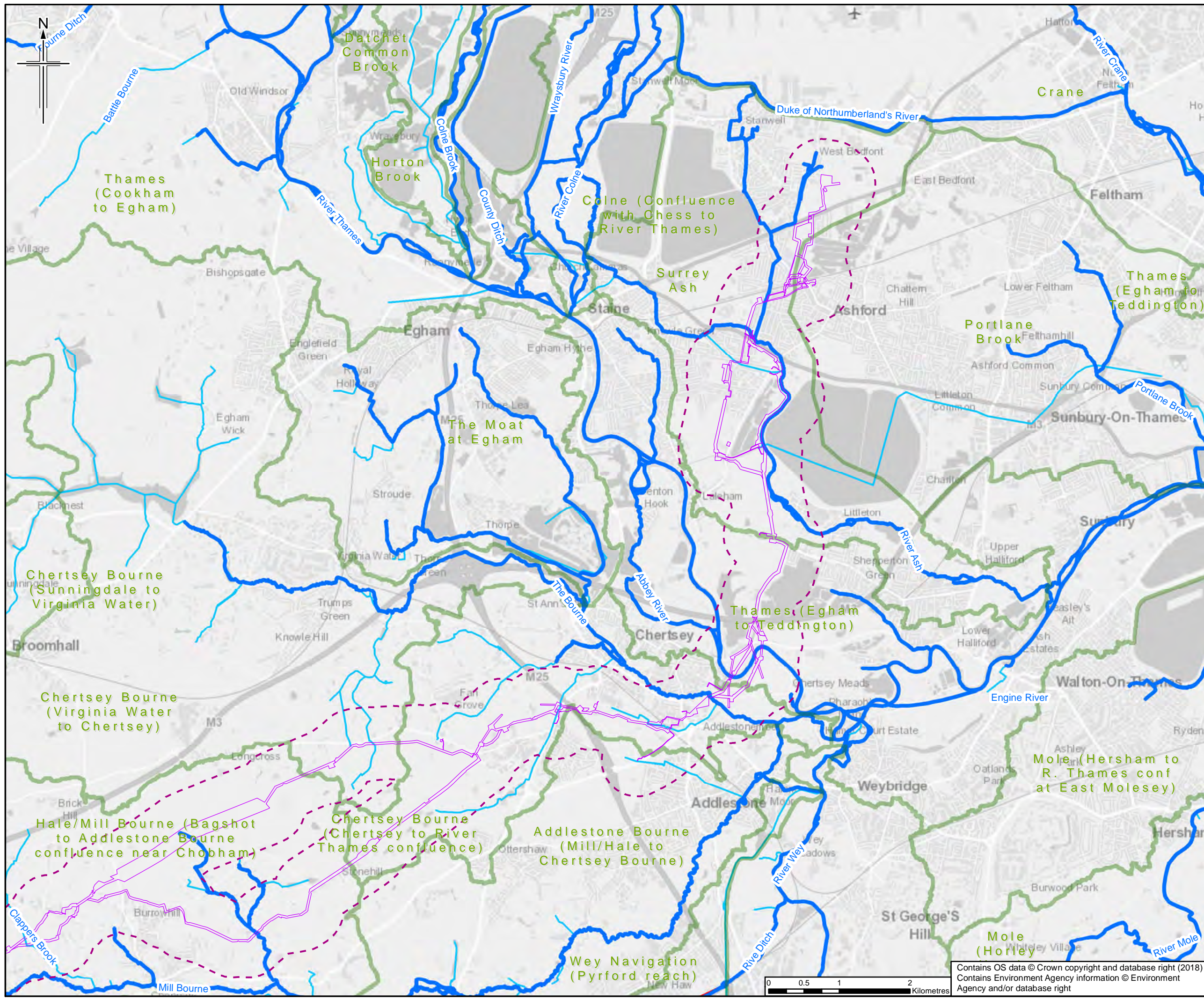
Drawing title
SURFACE WATER STUDY AREA

Drawing Status	FOR ISSUE	
Scale	1:50,000 @ A3	DO NOT SCALE
Jacobs No.	B2325300	
BIM No.		

Drawing number **Figure 8.1 Sheet 5 of 6** Rev **0**
 This drawing is not to be used in whole or part other than for the intended purpose and project as defined on this drawing. Refer to the contract for full terms and conditions.



Contains OS data © Crown copyright and database right (2018)
 Contains Environment Agency information © Environment Agency and/or database right



- Legend**
- Order Limits
 - Order Limits 500m Buffer
 - Main Rivers
 - Ordinary Watercourse
 - Basingstoke Canal
 - Water Framework Directive - River
 - Water Body Catchments Cycle 2

The order limits show an assumed Project working area. This has been based on the pipeline route and developed for the purposes of scoping.

Rev.	Rev. Date	Purpose of revision	Ongr/Dwn	Checkd	Rev'd	Apprv'd
0	26/06/2018	For Issue				

JACOBS
 1180 Eastside Road, Weybridge, Wokingham, RG11 1TU, UK
 Tel: +44(0)118 946 7000 Fax: +44(0)118 946 7001
 www.jacobs.com

Client
 Esso Petroleum Company, Limited
 Ermyn House,
 Ermyn Way,
 Leatherhead,
 Surrey,
 KT22 8UX


Project
Southampton to London Pipeline Project

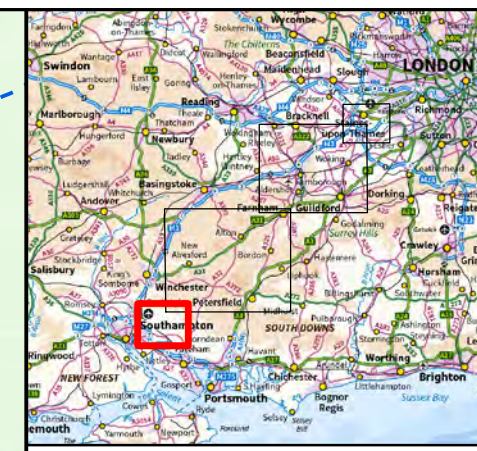
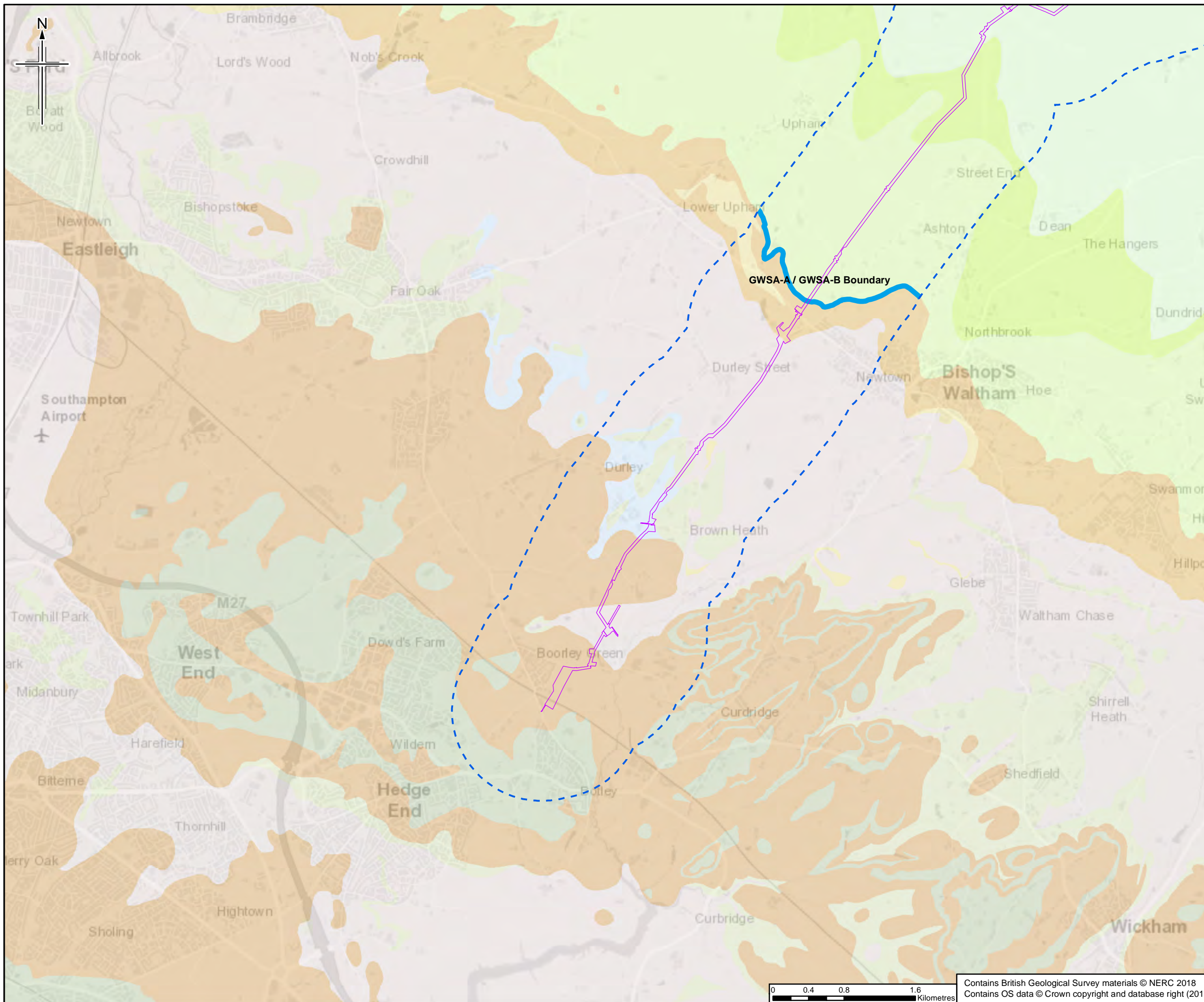
Drawing title
SURFACE WATER STUDY AREA

Drawing Status	FOR ISSUE		
Scale	1:50,000	@ A3	DO NOT SCALE
Jacobs No.	B2325300		
BIM No.			
Drawing number	Figure 8.1 Sheet 6 of 6		Rev 0

This drawing is not to be used in whole or part other than for the intended purpose and project as defined on this drawing. Refer to the contract for full terms and conditions.

Contains OS data © Crown copyright and database right (2018)
 Contains Environment Agency information © Environment Agency and/or database right





- Legend**
- Order Limits
 - Order Limits 1km Buffer
 - Groundwater Study Area (GWSA) Division Lines
- BGS 1:50k Bedrock**
- Lambeth Group - Clay, Silt & Sand
 - Lambeth Group - Sand
 - Earnley Sand Formation
 - Wittering Formation
 - Durley Sand Member
 - London Clay Formation
 - Whitecliff Sand
 - Tarrant Chalk Member
 - Newhaven Chalk
 - Seaford Chalk
 - Lewes Nodular Chalk
 - New Pit Chalk
 - Holywell Nodular Chalk
 - Zig Zag Chalk
 - West Melbury Marly Chalk
 - Upper Greensand Formation
 - Gault Formation
 - Bagshot Formation
 - Windlesham Formation
 - Camberley Sand
 - Folkestone Formation
 - Bargate Sandstone
 - Claygate Member

The order limits show an assumed Project working area. This has been based on the pipeline route and developed for the purposes of scoping.

0	17/07/2018	For Issue	RH	VW	SM	RS
Rev.	Rev. Date	Purpose of revision	Orig/Down	Checked	Rev'd	Apprv'd

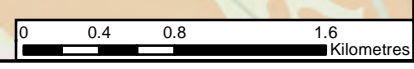
JACOBS
 1180 Eastside Road, Weybridge, Middlesex, TW20 2EX, UK
 Tel: +44(0)118 946 7000 Fax: +44(0)118 946 7001
 www.jacobs.com

Client
 Esso Petroleum Company, Limited
 Ermyn House,
 Ermyn Way,
 Leatherhead,
 Surrey,
 KT22 8UX

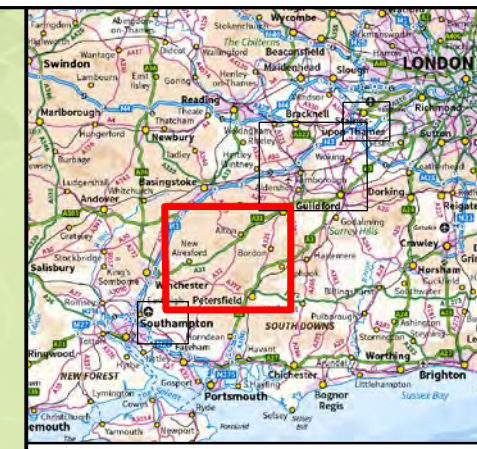
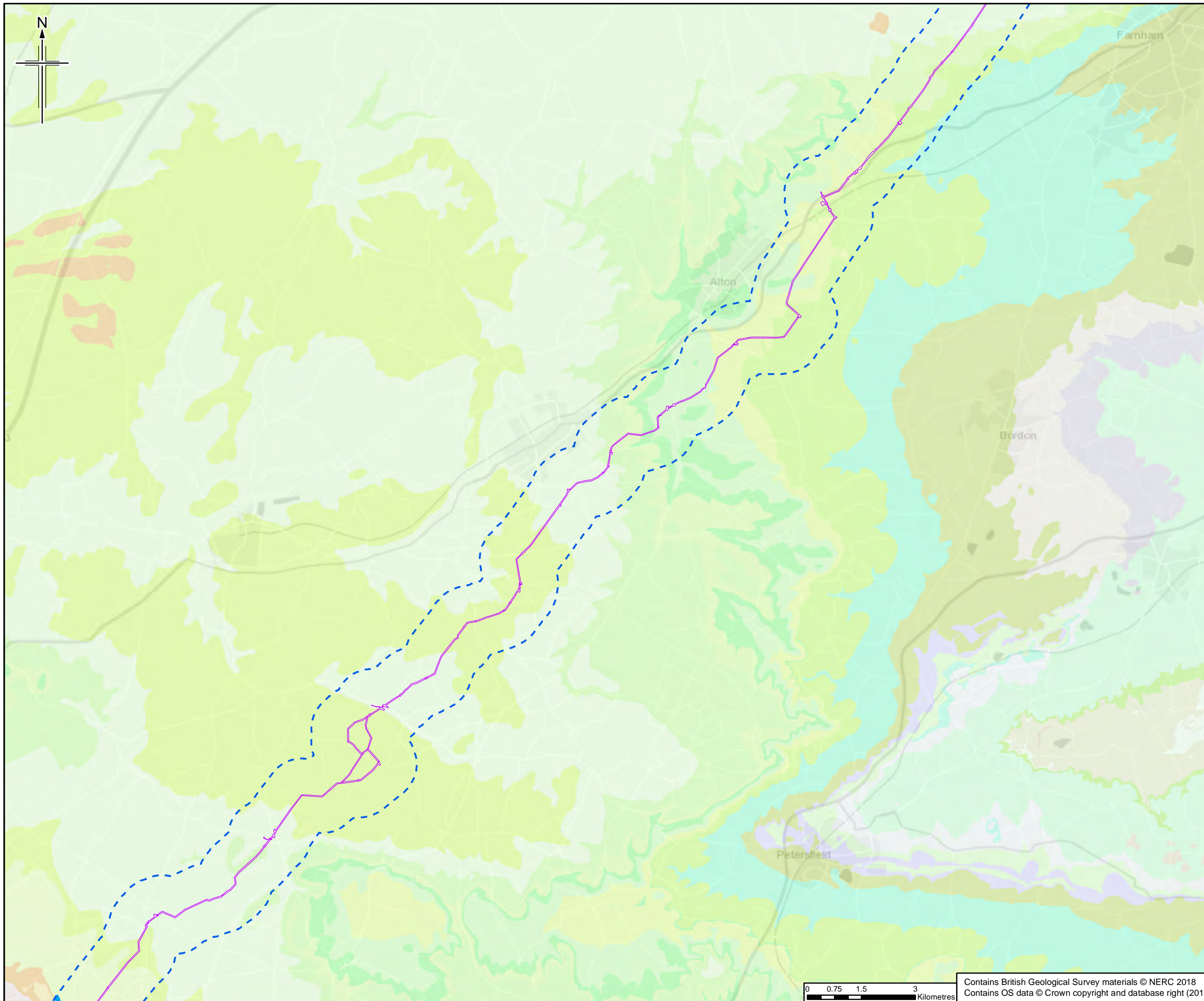
Project
Southampton to London Pipeline Project

Drawing title
BEDROCK GEOLOGY

Drawing Status	FOR ISSUE	
Scale	1:40,000 @ A3	DO NOT SCALE
Jacobs No.	B2325300	
BIM No.		
Drawing number	Figure 8.2 Sheet 1 of 4	Rev 0



Contains British Geological Survey materials © NERC 2018
 Contains OS data © Crown copyright and database right (2018)



- Legend**
- Order Limits
 - Order Limits 1km Buffer
 - Groundwater Study Area (GWSA) Division Lines
- BGS 1:50k Bedrock**
- Lambeth Group - Clay, Silt & Sand
 - Lambeth Group - Sand
 - Earnley Sand Formation
 - Wittering Formation
 - Durley Sand Member
 - London Clay Formation
 - Whitecliff Sand
 - Tarrant Chalk Member
 - Newhaven Chalk
 - Seaford Chalk
 - Lewes Nodular Chalk
 - New Pit Chalk
 - Holywell Nodular Chalk
 - Zig Zag Chalk
 - West Melbury Marly Chalk
 - Upper Greensand Formation
 - Gault Formation
 - Bagshot Formation
 - Windlesham Formation
 - Camberley Sand
 - Folkestone Formation
 - Bargate Sandstone
 - Claygate Member

The order limits show an assumed Project working area. This has been based on the pipeline route and developed for the purposes of scoping.

Rev.	Rev. Date	Purpose of revision	Ons/Dwn	Checkd	Rev'd	Apprv'd
0	17/07/2018	For Issue	RH	VW	SM	RS




Client
Esso Petroleum Company, Limited
Ermyn House,
Ermyn Way,
Leatherhead,
Surrey,
KT22 8UX



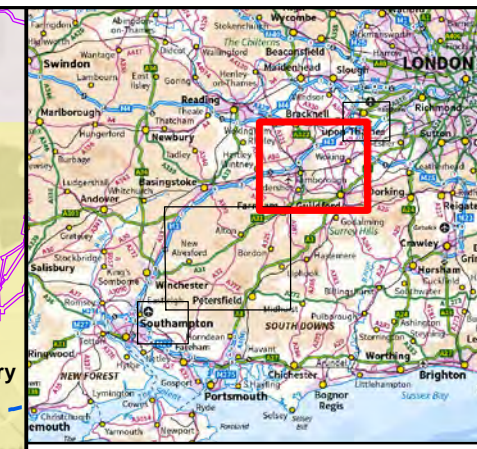
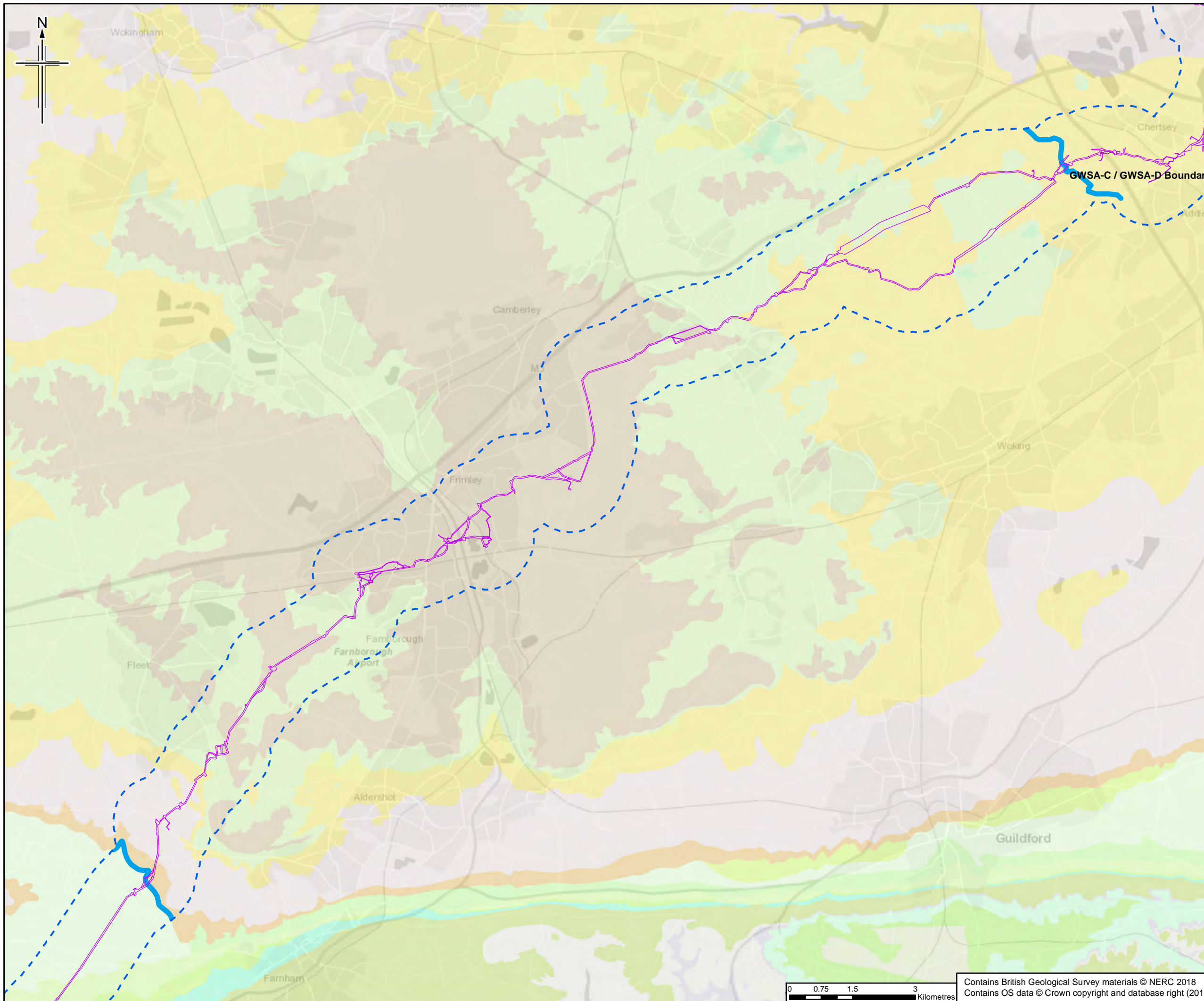
Drawing title
BEDROCK GEOLOGY

Drawing Status	FOR ISSUE	
Scale	1:99,000 @ A3	DO NOT SCALE
Jacobs No.	B2325300	
BIM No.		
Drawing number	Figure 8.2 Sheet 2 of 4	Rev 0



Contains British Geological Survey materials © NERC 2018
Contains OS data © Crown copyright and database right (2018)

This drawing is not to be used in whole or part other than for the intended purpose and project as defined on this drawing. Refer to the contract for full terms and conditions.



- Legend**
- Order Limits
 - Order Limits 1km Buffer
 - Groundwater Study Area (GWSA) Division Lines
- BGS 1:50k Bedrock**
- Lambeth Group - Clay, Silt & Sand
 - Lambeth Group - Sand
 - Earnley Sand Formation
 - Wittering Formation
 - Durley Sand Member
 - London Clay Formation
 - Whitecliff Sand
 - Tarrant Chalk Member
 - Newhaven Chalk
 - Seaford Chalk
 - Lewes Nodular Chalk
 - New Pit Chalk
 - Holywell Nodular Chalk
 - Zig Zag Chalk
 - West Melbury Marly Chalk
 - Upper Greensand Formation
 - Gault Formation
 - Bagshot Formation
 - Windlesham Formation
 - Camberley Sand
 - Folkestone Formation
 - Bargate Sandstone
 - Claygate Member

The order limits show an assumed Project working area. This has been based on the pipeline route and developed for the purposes of scoping.

Rev.	Rev. Date	Purpose of revision	Ongr/Dwn	Checkd	Rev'd	Apprv'd
0	17/07/2018	For Issue	RH	VW	SM	RS


JACOBS
 1180 Eastside Road, Weybridge, Wokingham, RG41 1TU, UK
 Tel: +44(0)118 946 7000 Fax: +44(0)118 946 7001
 www.jacobs.com

Client
 Esso Petroleum Company, Limited
 Ermyn House,
 Ermyn Way,
 Leatherhead,
 Surrey,
 KT22 8UX

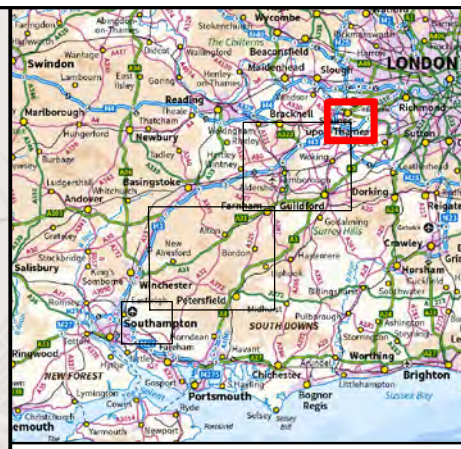
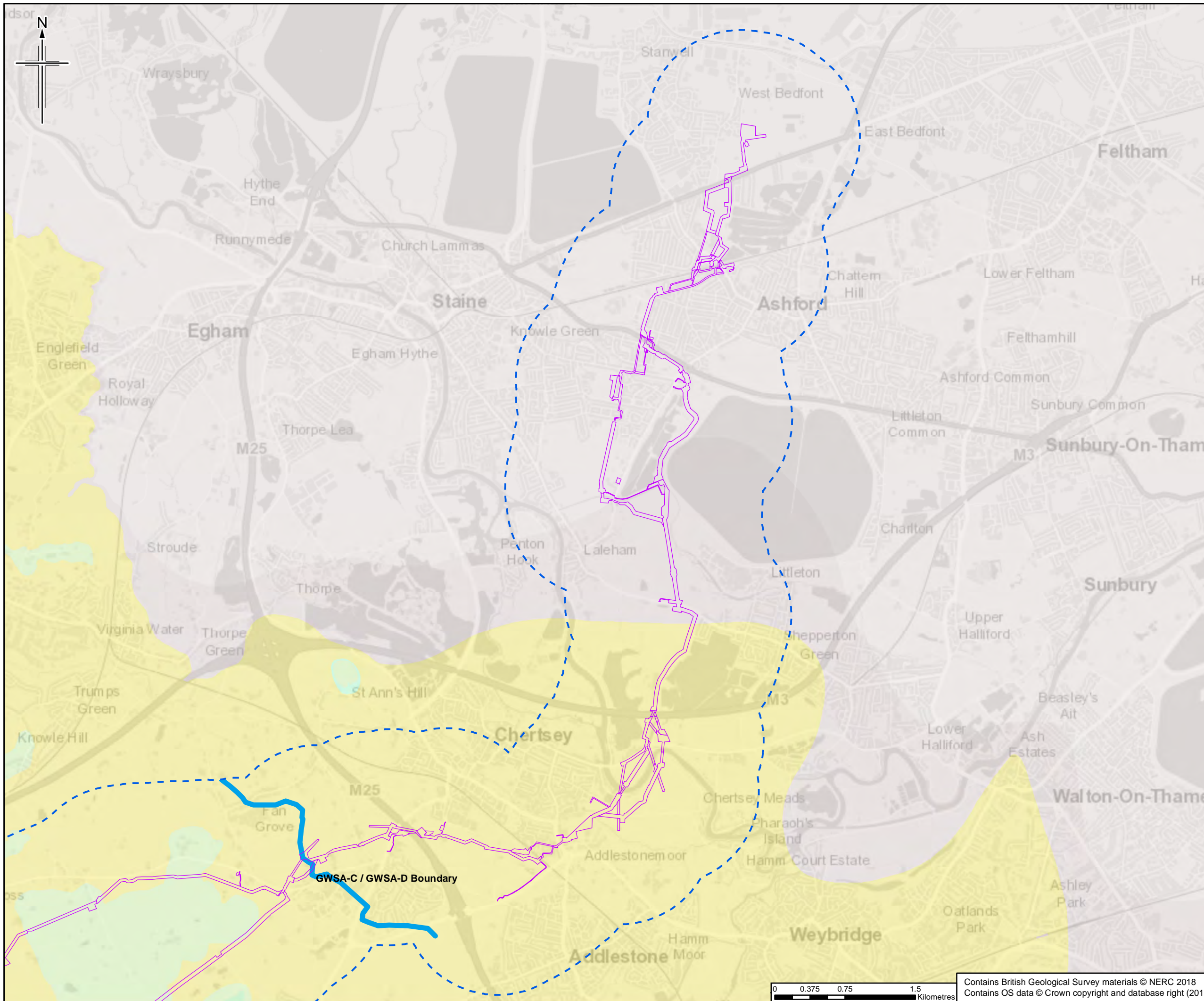
Project
 Southampton to London Pipeline Project

Drawing title
BEDROCK GEOLOGY

Drawing Status	FOR ISSUE	
Scale	1:85,000 @ A3	DO NOT SCALE
Jacobs No.	B2325300	
BIM No.		
Drawing number	Figure 8.2 Sheet 3 of 4	Rev 0



Contains British Geological Survey materials © NERC 2018
 Contains OS data © Crown copyright and database right (2018)



- Legend**
- Order Limits
 - Order Limits 1km Buffer
 - Groundwater Study Area (GWSA) Division Lines
- BGS 1:50k Bedrock**
- Lambeth Group - Clay, Silt & Sand
 - Lambeth Group - Sand
 - Earnley Sand Formation
 - Wittering Formation
 - Durley Sand Member
 - London Clay Formation
 - Whitecliff Sand
 - Tarrant Chalk Member
 - Newhaven Chalk
 - Seaford Chalk
 - Lewes Nodular Chalk
 - New Pit Chalk
 - Holywell Nodular Chalk
 - Zig Zag Chalk
 - West Melbury Marly Chalk
 - Upper Greensand Formation
 - Gault Formation
 - Bagshot Formation
 - Windlesham Formation
 - Camberley Sand
 - Folkestone Formation
 - Bargate Sandstone
 - Claygate Member

The order limits show an assumed Project working area. This has been based on the pipeline route and developed for the purposes of scoping.

Rev.	Rev. Date	For Issue	RH	VW	SM	RS
0	17/07/2018	For Issue				
		Purpose of revision	Ong/Dwn	Checkd	Rev'd	Apprv'd


JACOBS
 1180 Eastside Road, Weybridge, Wokingham, RG41 1TU, UK
 Tel: +44(0)118 946 7000 Fax: +44(0)118 946 7001
 www.jacobs.com

Client
 Esso Petroleum Company, Limited
 Ermyn House,
 Ermyn Way,
 Leatherhead,
 Surrey,
 KT22 8UX

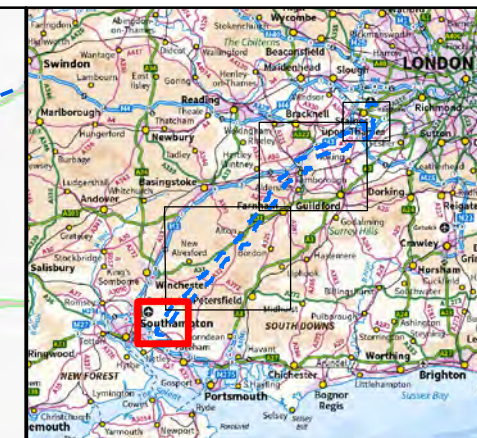
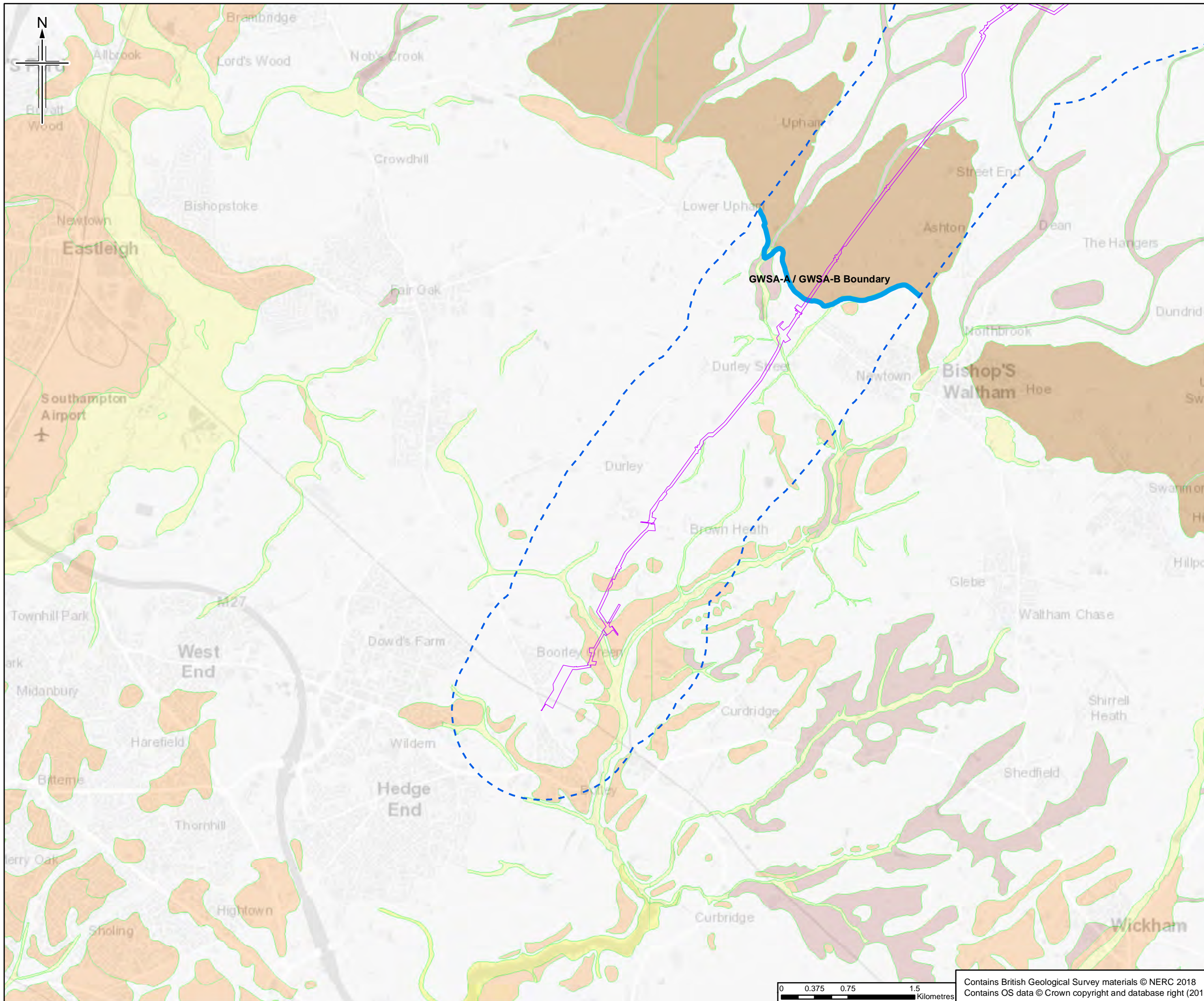
Project
 Southampton to London Pipeline Project

Drawing title
BEDROCK GEOLOGY

Drawing Status	FOR ISSUE		
Scale	1:38,000	@ A3	DO NOT SCALE
Jacobs No.	B2325300		
BIM No.			
Drawing number	Figure 8.2 Sheet 4 of 4		Rev 0



Contains British Geological Survey materials © NERC 2018
 Contains OS data © Crown copyright and database right (2018)



- Legend**
- Order Limits
 - Order Limits 1km Buffer
 - Groundwater study area division lines
- BGS 1:50k Superficial Deposits**
- Head
 - Peat
 - Alluvium
 - Langley Silt
 - Shepperton Gravel
 - Kempton Park Gravel
 - Taplow Gravel
 - Lynch Hill Gravel
 - Surrey Hill Gravel
 - Caesar's Camp Gravel
 - River Terrace Deposits
 - Clay with Flints

Where no shading, superficial deposits are absent.
 The order limits show an assumed Project working area. This has been based on the pipeline route and developed for the purposes of scoping.

0	17/07/2018	For Issue	RH	VW	SM	RS
Rev.	Rev. Date	Purpose of revision	Orig/Dwn	Checked	Rev'd	Apprv'd

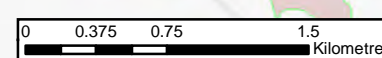
JACOBS
 1180 Eskdale Road, Weybridge, Middlesex, TW20 2JX, UK
 Tel: +44(0)118 946 7000 Fax: +44(0)118 946 7001
 www.jacobs.com

Client
 Esso Petroleum Company, Limited
 Ermyn House,
 Ermyn Way,
 Leatherhead,
 Surrey,
 KT22 8UX

Project
Southampton to London Pipeline Project

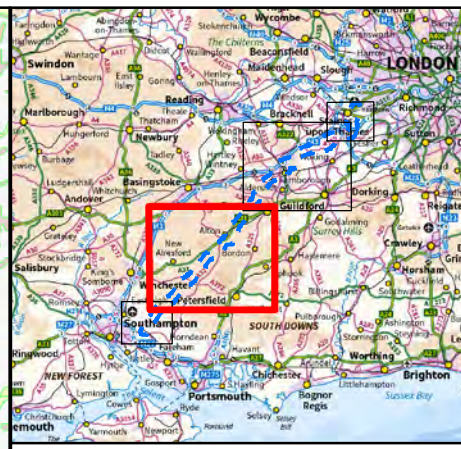
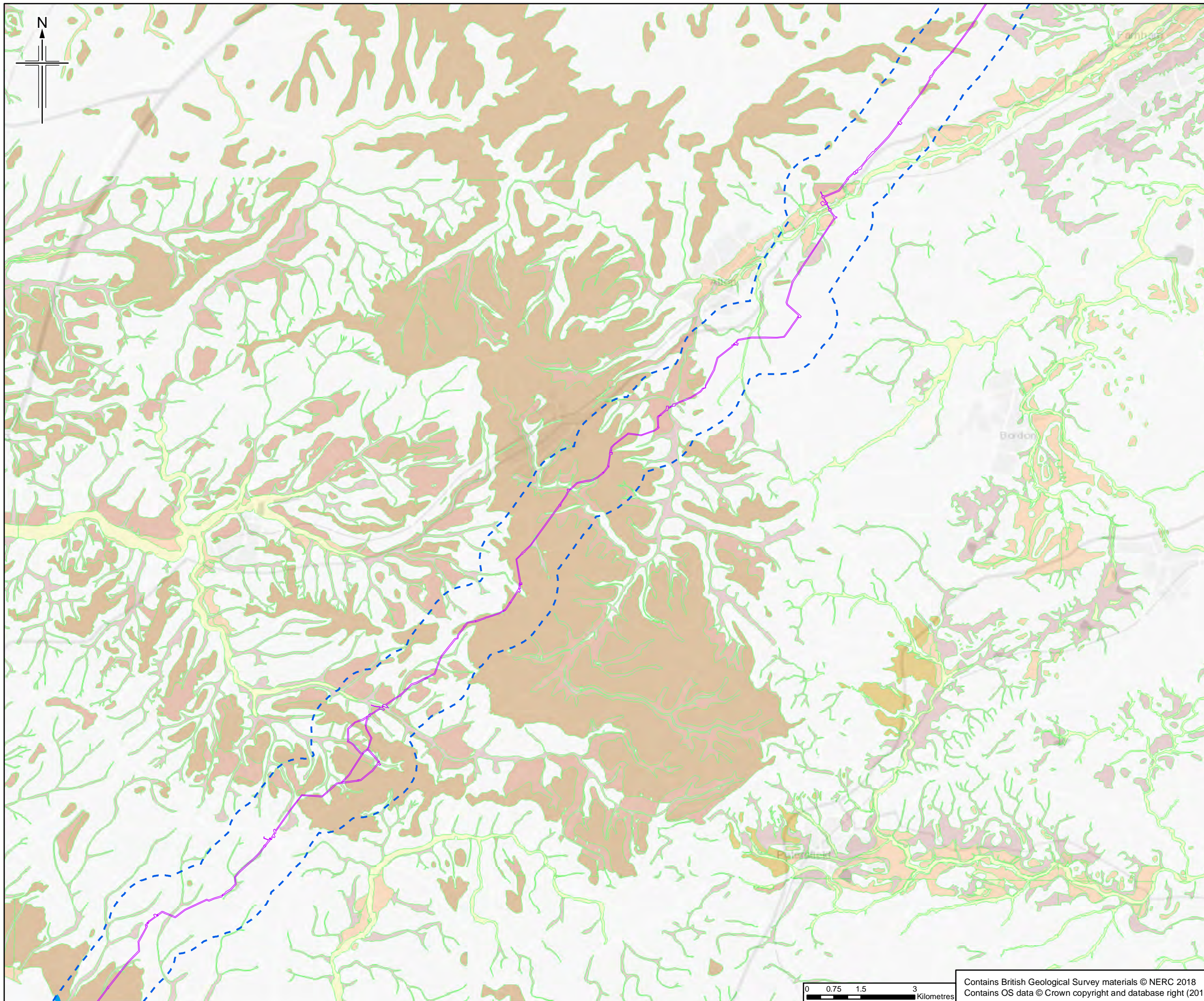
Drawing title
SUPERFICIAL GEOLOGY

Drawing Status	FOR ISSUE	
Scale	1:40,000 @ A3	DO NOT SCALE
Jacobs No.	B2325300	
BIM No.		
Drawing number	Figure 8.3 Sheet 1 of 4	Rev 0



Contains British Geological Survey materials © NERC 2018
 Contains OS data © Crown copyright and database right (2018)

This drawing is not to be used in whole or part other than for the intended purpose and project as defined on this drawing. Refer to the contract for full terms and conditions.



- Legend**
- Order Limits
 - Order Limits 1km Buffer
 - Groundwater study area division lines
- BGS 1:50k Superficial Deposits**
- Head
 - Peat
 - Alluvium
 - Langley Silt
 - Shepperton Gravel
 - Kempton Park Gravel
 - Taplow Gravel
 - Lynch Hill Gravel
 - Surrey Hill Gravel
 - Caesar's Camp Gravel
 - River Terrace Deposits
 - Clay with Flints

Where no shading, superficial deposits are absent.
 The order limits show an assumed Project working area. This has been based on the pipeline route and developed for the purposes of scoping.

Rev.	Rev. Date	Purpose of revision	Ons/Dwn	Checkd	Rev'd	Apprv'd
0	17/07/2018	For Issue	RH	VW	SM	RS

JACOBS
 1180 Esplanade Road, Weybridge, Middlesex, TW20 2EX, UK
 Tel: +44(0)181 946 7000 Fax: +44(0)181 946 7001
 www.jacobs.com


Client
 Esso Petroleum Company, Limited
 Ermyn House,
 Ermyn Way,
 Leatherhead,
 Surrey,
 KT22 8UX

Project
 Southampton to London Pipeline Project

Drawing title
SUPERFICIAL GEOLOGY

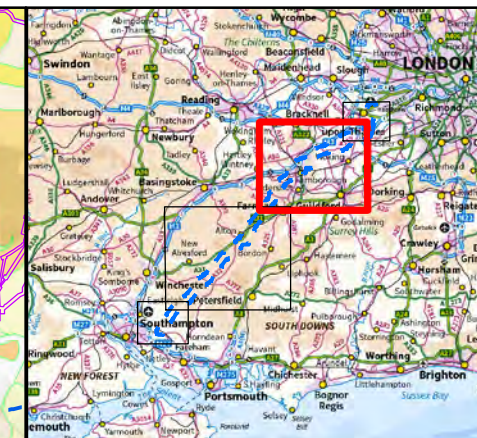
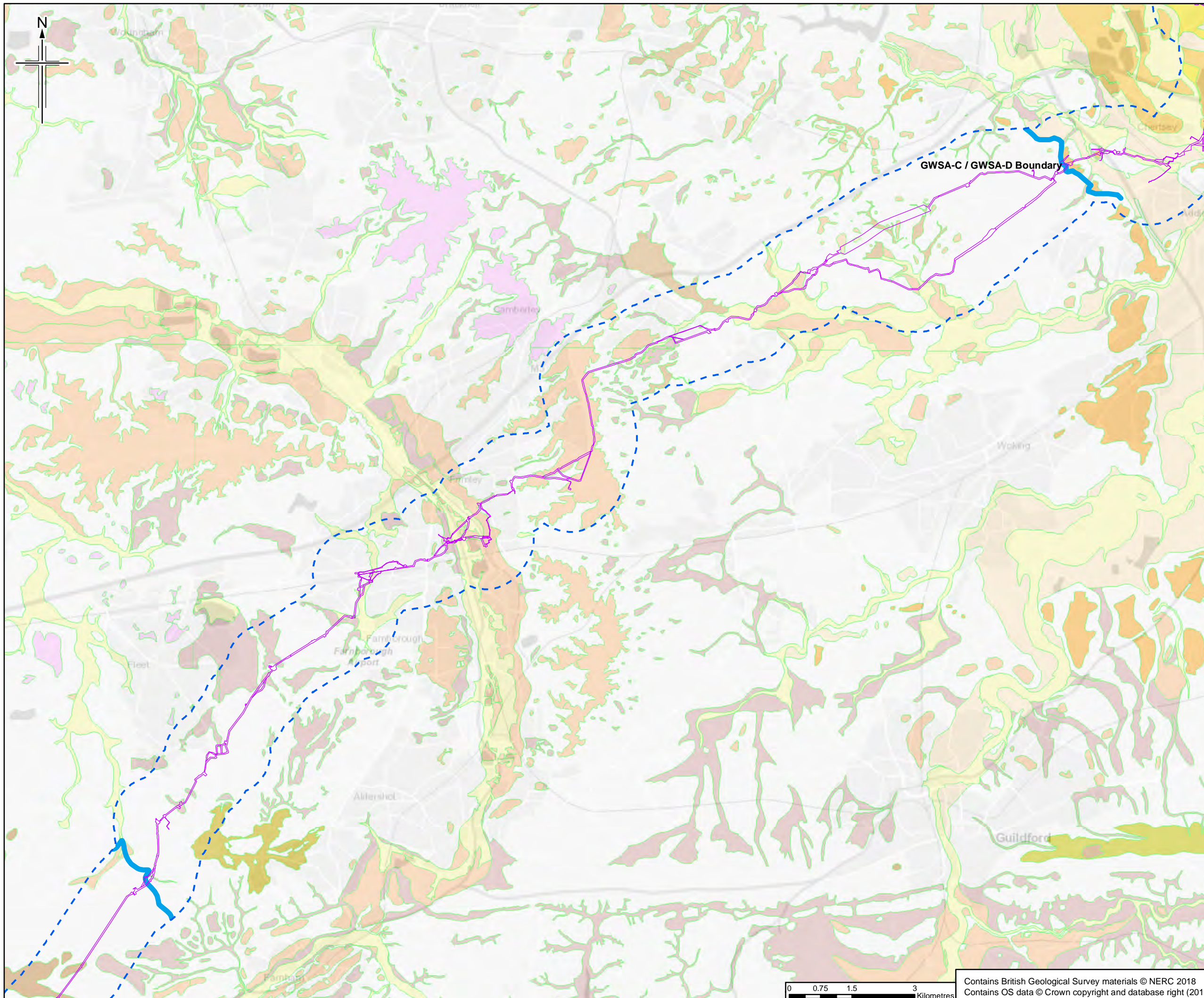
Drawing Status	FOR ISSUE	
Scale	1:99,000 @ A3	DO NOT SCALE
Jacobs No.	B2325300	
BIM No.		

Drawing number
Figure 8.3 Sheet 2 of 4 Rev **0**



Contains British Geological Survey materials © NERC 2018
 Contains OS data © Crown copyright and database right (2018)

This drawing is not to be used in whole or part other than for the intended purpose and project as defined on this drawing. Refer to the contract for full terms and conditions.



- Legend**
- Order Limits
 - Order Limits 1km Buffer
 - Groundwater study area division lines
- BGS 1:50k Superficial Deposits**
- Head
 - Peat
 - Alluvium
 - Langley Silt
 - Shepperton Gravel
 - Kempton Park Gravel
 - Taplow Gravel
 - Lynch Hill Gravel
 - Surrey Hill Gravel
 - Caesar's Camp Gravel
 - River Terrace Deposits
 - Clay with Flints

Where no shading, superficial deposits are absent.
 The order limits show an assumed Project working area. This has been based on the pipeline route and developed for the purposes of scoping.

Rev.	Rev. Date	Purpose of revision	Ons/Dwn	Checkd	Rev'd	Apprv'd
0	17/07/2018	For Issue	RH	VW	SM	RS




Client
 Esso Petroleum Company, Limited
 Ermyn House,
 Ermyn Way,
 Leatherhead,
 Surrey,
 KT22 8UX



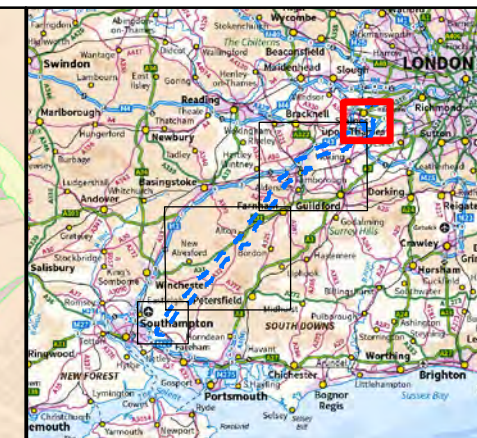
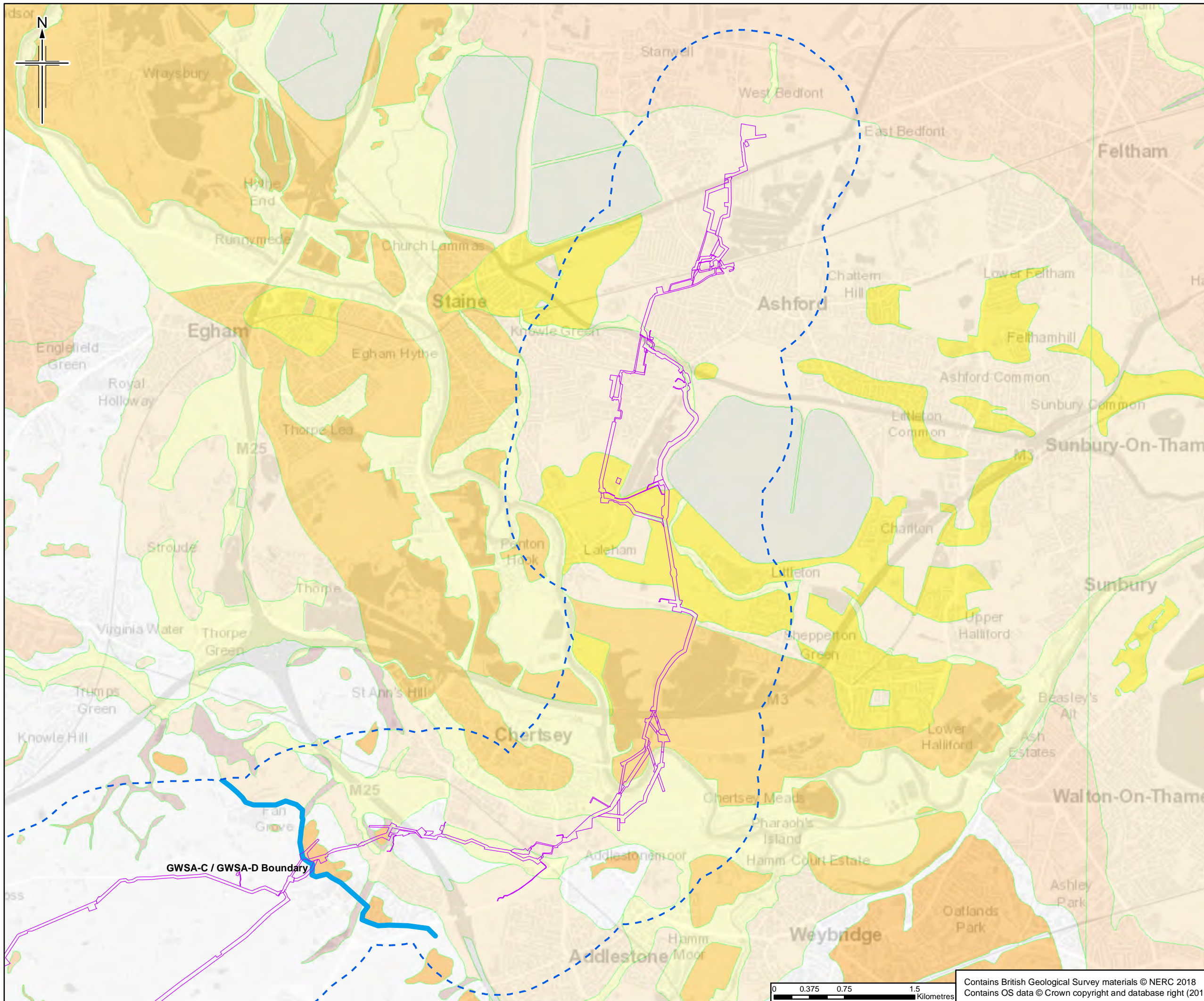
Drawing title
SUPERFICIAL GEOLOGY

Drawing Status	FOR ISSUE		
Scale	1:85,000	@ A3	DO NOT SCALE
Jacobs No.	B2325300		
BIM No.			
Drawing number	Figure 8.3 Sheet 3 of 4		Rev 0



Contains British Geological Survey materials © NERC 2018
 Contains OS data © Crown copyright and database right (2018)

This drawing is not to be used in whole or part other than for the intended purpose and project as defined on this drawing. Refer to the contract for full terms and conditions.



- Legend**
- Order Limits
 - Order Limits 1km Buffer
 - Groundwater study area division lines
- BGS 1:50k Superficial Deposits**
- Head
 - Peat
 - Alluvium
 - Langley Silt
 - Shepperton Gravel
 - Kempton Park Gravel
 - Taplow Gravel
 - Lynch Hill Gravel
 - Surrey Hill Gravel
 - Caesar's Camp Gravel
 - River Terrace Deposits
 - Clay with Flints

Where no shading, superficial deposits are absent.
 The order limits show an assumed Project working area. This has been based on the pipeline route and developed for the purposes of scoping.

Rev.	Rev. Date	For Issue	RH	VW	SM	RS
0	17/07/2018					

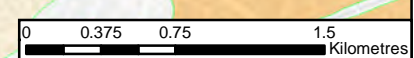


Client
 Esso Petroleum Company, Limited
 Ermyn House,
 Ermyn Way,
 Leatherhead,
 Surrey,
 KT22 8UX



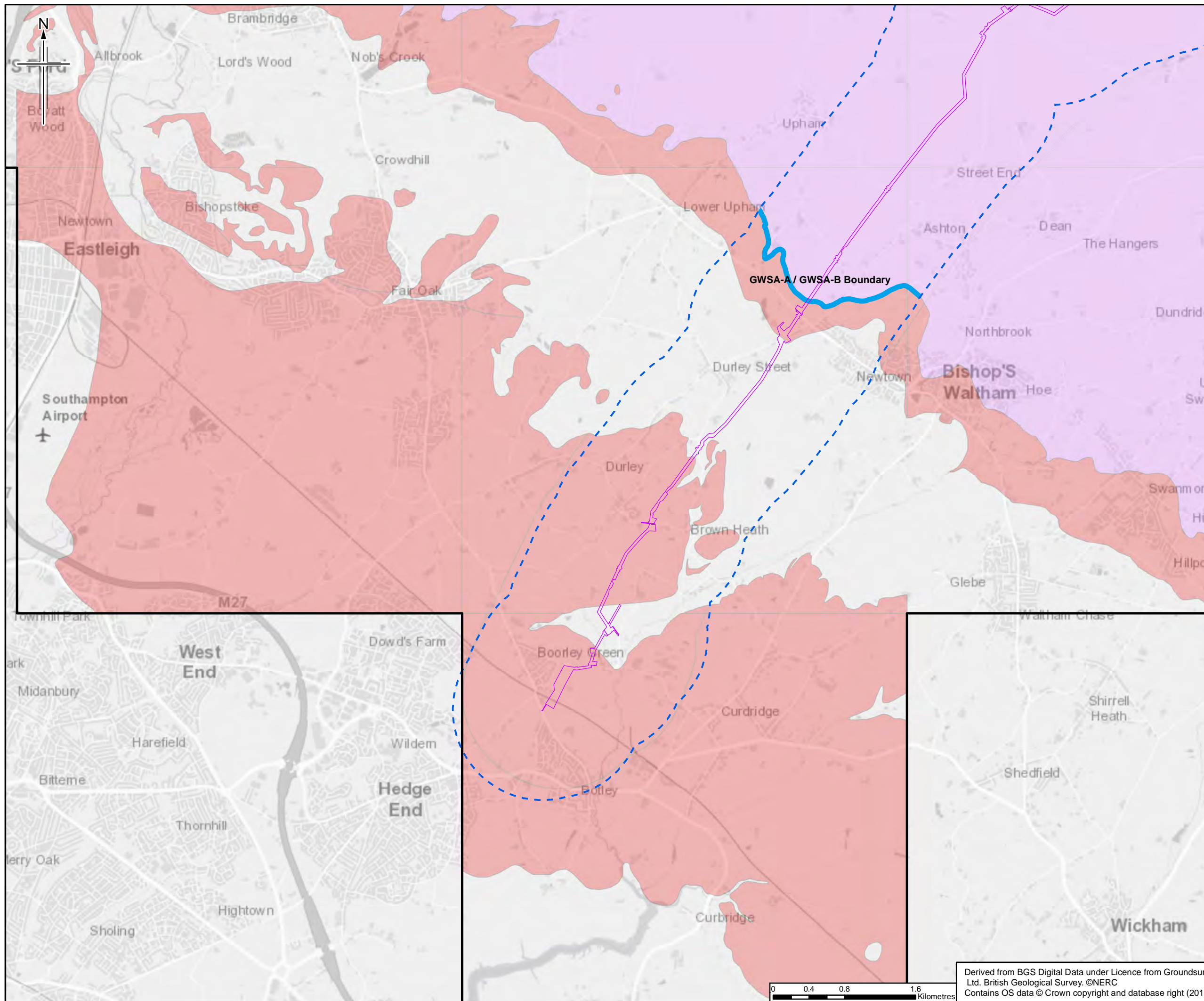
Drawing title
SUPERFICIAL GEOLOGY

Drawing Status	FOR ISSUE		
Scale	1:38,000	@ A3	DO NOT SCALE
Jacobs No.	B2325300		
BIM No.			
Drawing number	Figure 8.3 Sheet 4 of 4		Rev 0



Contains British Geological Survey materials © NERC 2018
 Contains OS data © Crown copyright and database right (2018)

This drawing is not to be used in whole or part other than for the intended purpose and project as defined on this drawing. Refer to the contract for full terms and conditions.



- Legend**
- Order Limits
 - Extent of Data Coverage
 - Order Limits 1km Buffer
 - Groundwater study area division lines
 - Principal Bedrock Aquifer
 - Secondary A Bedrock

Note: Where there is no shading within the data coverage area, these areas are Unproductive strata.

The order limits show an assumed Project working area. This has been based on the pipeline route and developed for the purposes of scoping.

Rev.	Rev. Date	Purpose of revision	Ons/Dwn	Checkd	Rev'd	Apprv'd
0	17/07/2018	For Issue	RH	VW	SM	RS

JACOBS
 1180 Estate Road, Weybridge, Middlesex, TW20 2EX, UK
 Tel: +44(0)118 946 7000 Fax: +44(0)118 946 7001
 www.jacobs.com

Client
 Esso Petroleum Company, Limited
 Ermyn House,
 Ermyn Way,
 Leatherhead,
 Surrey,
 KT22 8UX

Project
 Southampton to London Pipeline Project

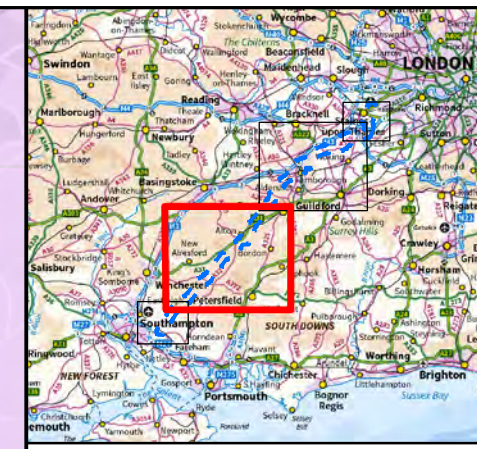
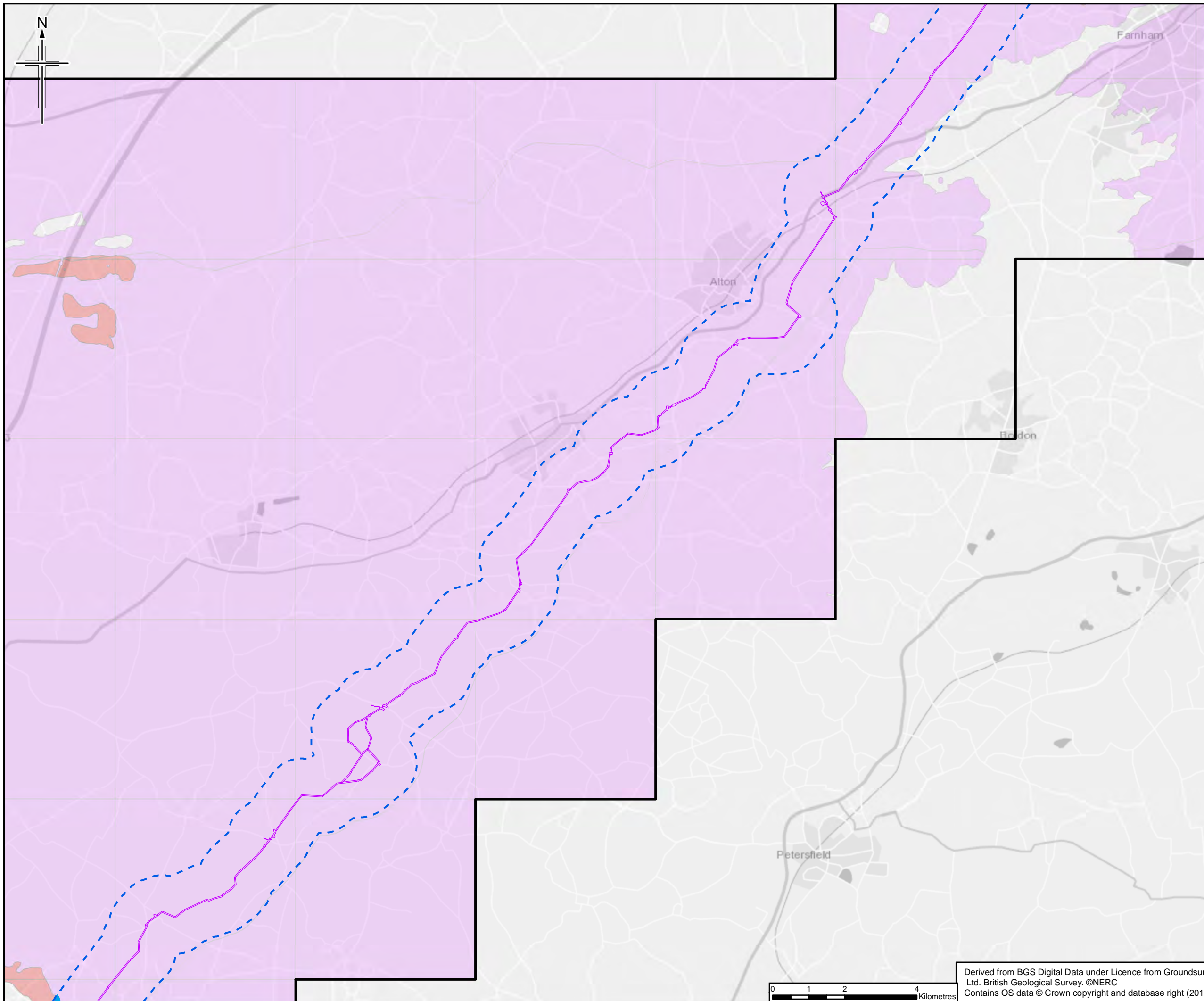
Drawing title
AQUIFER DESIGNATIONS FOR BEDROCK DEPOSITS

Drawing Status	FOR ISSUE	
Scale	1:40,000 @ A3	DO NOT SCALE
Jacobs No.	B2325300	
BIM No.		

Drawing number
 Figure 8.4 Sheet 1 of 4 Rev 0

Derived from BGS Digital Data under Licence from Groundsure Ltd. British Geological Survey. ©NERC
 Contains OS data © Crown copyright and database right (2018)





- Legend**
- Order Limits
 - Extent of Data Coverage
 - Order Limits 1km Buffer
 - Groundwater study area division lines
 - Principal Bedrock Aquifer
 - Secondary A Bedrock

Note: Where there is no shading within the data coverage area, these areas are Unproductive strata.

The order limits show an assumed Project working area. This has been based on the pipeline route and developed for the purposes of scoping.

Rev.	Rev. Date	Purpose of revision	Orig/Dwn	Checkd	Rev'd	Apprv'd
0	17/07/2018	For Issue	RH	VW	SM	RS

JACOBS
 1180 Eskdale Road, Weymouth, Dorset, DT9 8JL, UK
 Tel: +44(0)118 946 7000 Fax: +44(0)118 946 7001
 www.jacobs.com

Client
 Esso Petroleum Company, Limited
 Ermyn House,
 Ermyn Way,
 Leatherhead,
 Surrey,
 KT22 8UX

Project
 Southampton to London Pipeline Project

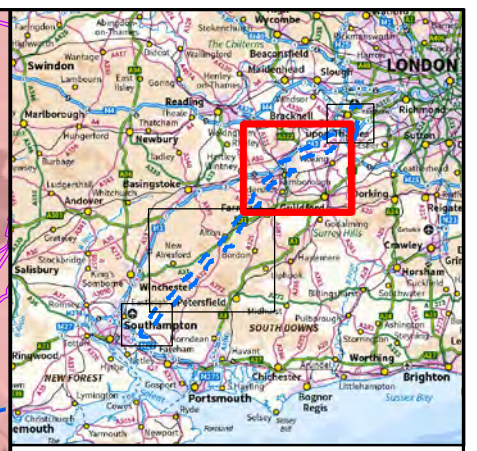
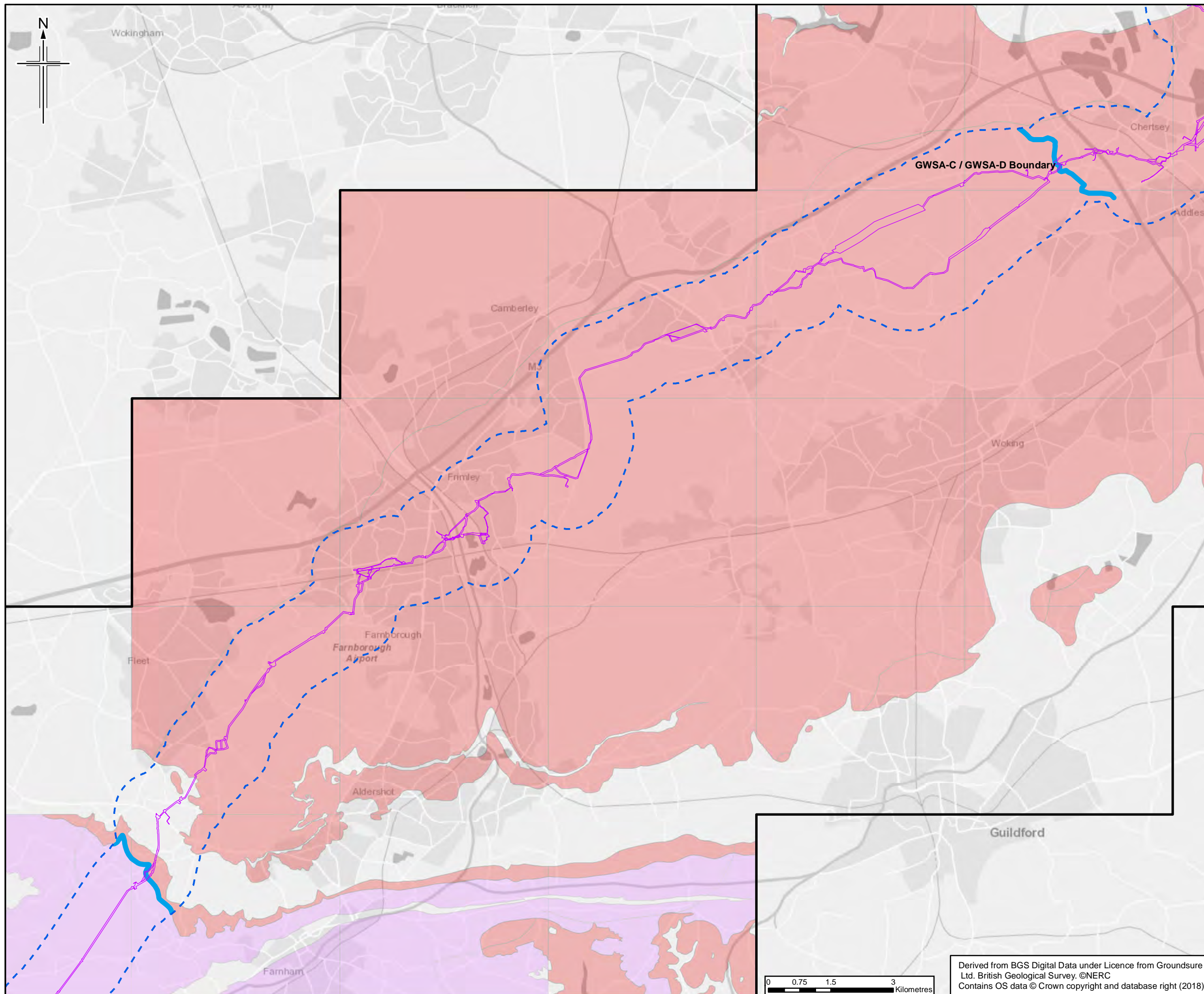
Drawing title
AQUIFER DESIGNATIONS FOR BEDROCK DEPOSITS

Drawing Status	FOR ISSUE	
Scale	1:99,000 @ A3	DO NOT SCALE
Jacobs No.	B2325300	
BIM No.		

Drawing number **Figure 8.4 Sheet 2 of 4** Rev **0**

This drawing is not to be used in whole or part other than for the intended purpose and project as defined on this drawing. Refer to the contract for full terms and conditions.

Derived from BGS Digital Data under Licence from Groundsure Ltd. British Geological Survey. ©NERC
 Contains OS data © Crown copyright and database right (2018)



- Legend**
- Order Limits
 - Extent of Data Coverage
 - Order Limits 1km Buffer
 - Groundwater study area division lines
 - Principal Bedrock Aquifer
 - Secondary A Bedrock

Note: Where there is no shading within the data coverage area, these areas are Unproductive strata.

The order limits show an assumed Project working area. This has been based on the pipeline route and developed for the purposes of scoping.

Rev.	Rev. Date	Purpose of revision	Orig/Dwn	Checkd	Rev'd	Apprv'd
0	17/07/2018	For Issue	RH	VW	SM	RS



Client
 Esso Petroleum Company, Limited
 Ermyn House,
 Ermyn Way,
 Leatherhead,
 Surrey,
 KT22 8UX




Drawing title
AQUIFER DESIGNATIONS FOR BEDROCK DEPOSITS

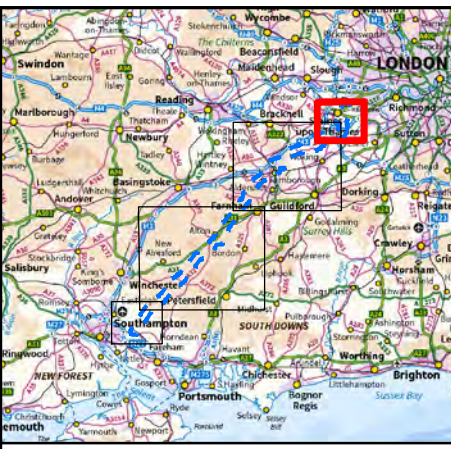
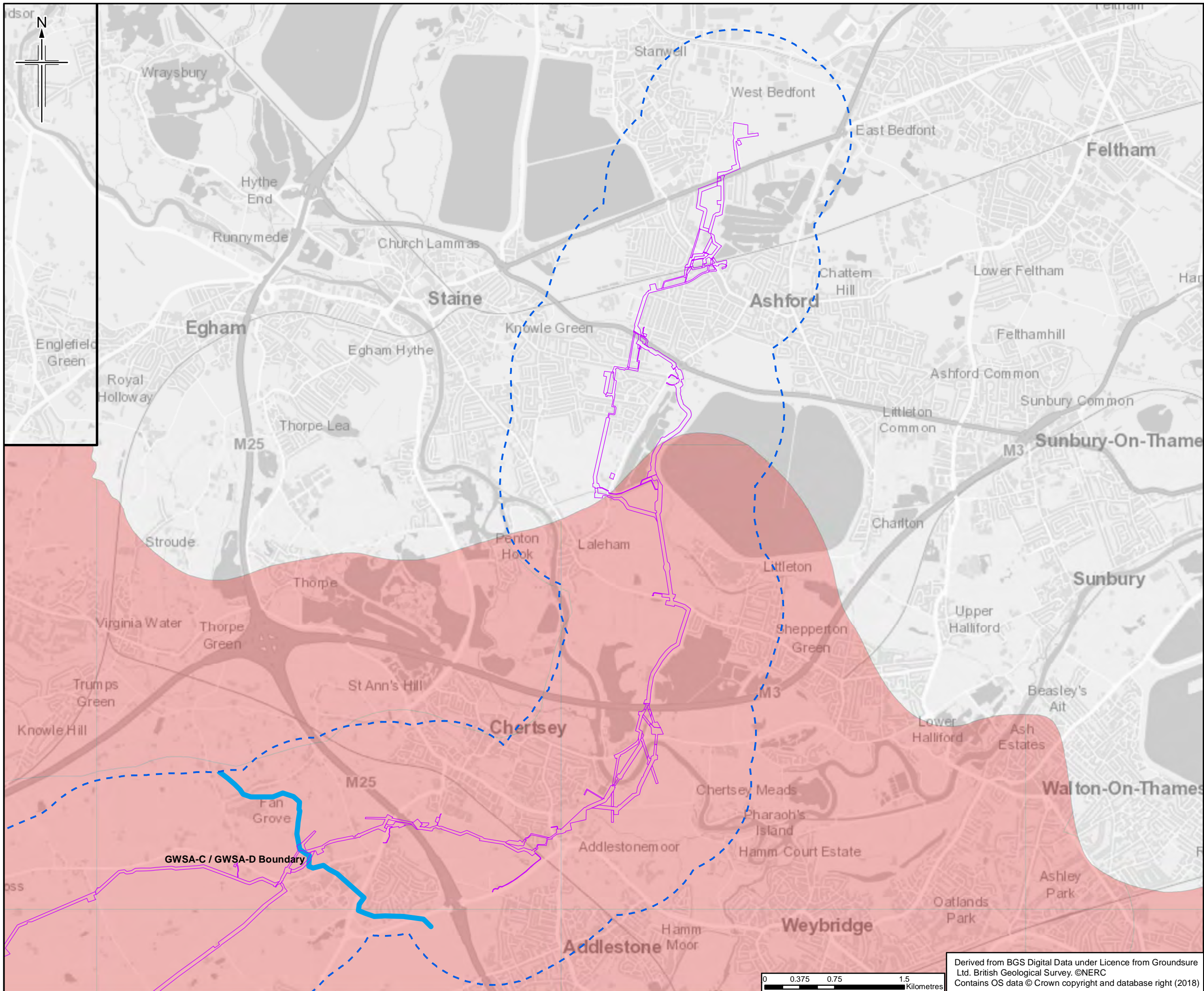
Drawing Status	FOR ISSUE	
Scale	1:85,000 @ A3	DO NOT SCALE
Jacobs No.	B2325300	
BIM No.		

Drawing number **Figure 8.4 Sheet 3 of 4** Rev **0**

This drawing is not to be used in whole or part other than for the intended purpose and project as defined on this drawing. Refer to the contract for full terms and conditions.



Derived from BGS Digital Data under Licence from Groundsure Ltd. British Geological Survey. ©NERC
 Contains OS data © Crown copyright and database right (2018)



- Legend**
- Order Limits
 - Extent of Data Coverage
 - Order Limits 1km Buffer
 - Groundwater study area division lines
 - Principal Bedrock Aquifer
 - Secondary A Bedrock

Note: Where there is no shading within the data coverage area, these areas are Unproductive strata.
 The order limits show an assumed Project working area. This has been based on the pipeline route and developed for the purposes of scoping.

Rev.	Rev. Date	For Issue	RH	VW	SM	RS
0	17/07/2018					
		Purpose of revision	Onq/Dwn	Checkd	Rev'd	Apprv'd

JACOBS
 1180 Estate Road, Weybridge, Wokingham, RG41 1TU, UK
 Tel: +44(0)118 946 7000 Fax: +44(0)118 946 7001
 www.jacobs.com

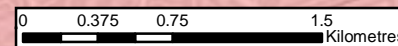
Client
 Esso Petroleum Company, Limited
 Ermyn House,
 Ermyn Way,
 Leatherhead,
 Surrey,
 KT22 8UX

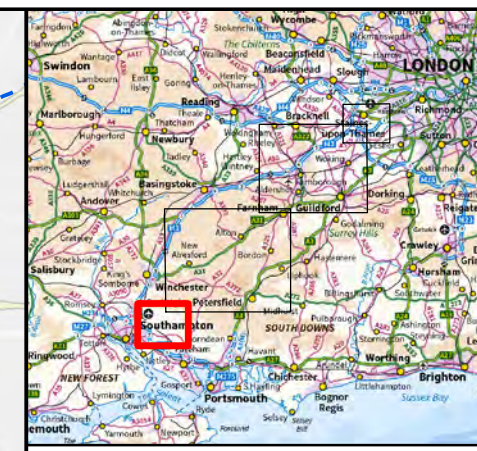
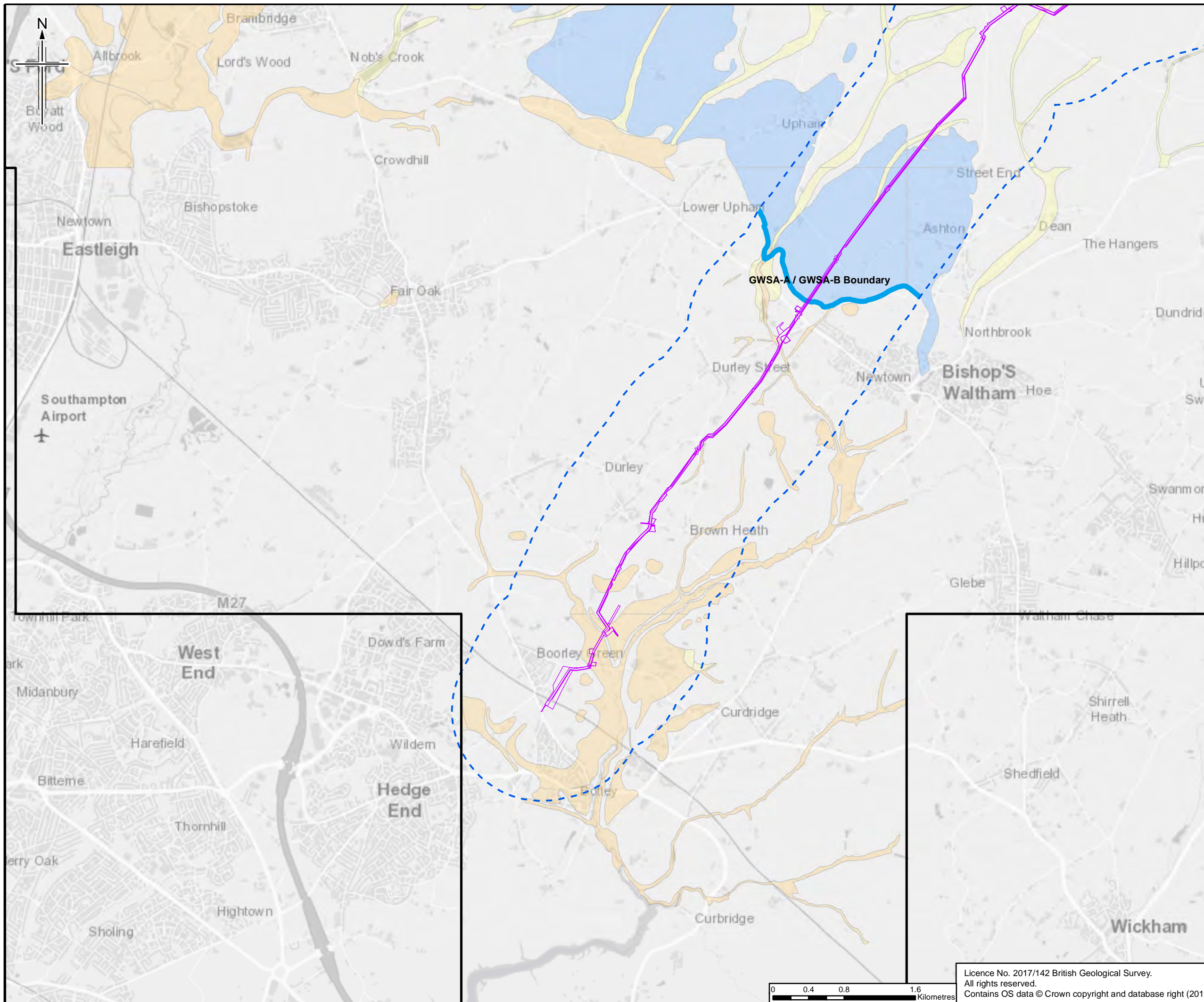
Project
 Southampton to London Pipeline Project

Drawing title
AQUIFER DESIGNATIONS FOR BEDROCK DEPOSITS

Drawing Status	FOR ISSUE		
Scale	1:38,000 @ A3	DO NOT SCALE	
Jacobs No.	B2325300		
BIM No.			
Drawing number	Figure 8.4 Sheet 4 of 4	Rev	0

Derived from BGS Digital Data under Licence from Groundsure Ltd. British Geological Survey. ©NERC
 Contains OS data © Crown copyright and database right (2018)





- Legend**
- Order Limits
 - Extent of Data Coverage
 - Order Limits 1km Buffer
 - Groundwater study area division lines
 - Principal Superficial Aquifer
 - Secondary A Superficial Aquifer
 - Unproductive Superficial Strata
 - Secondary Undifferentiated Superficial Aquifer

Note: Where there is no shading within the data coverage area, these are Unproductive strata.

The order limits show an assumed Project working area. This has been based on the pipeline route and developed for the purposes of scoping.

Rev.	Rev. Date	Purpose of revision	Ongr/Dwn	Checkd	Rev'd	Apprv'd
0	17/07/2018	For Issue	RH	VW	SM	RS

JACOBS
 1180 Eastside Road, Weybridge, Middlesex, TW20 2EX, UK
 Tel: +44(0)118 946 7000 Fax: +44(0)118 946 7001
 www.jacobs.com

Client
 Esso Petroleum Company, Limited
 Ermyn House,
 Ermyn Way,
 Leatherhead,
 Surrey,
 KT22 8UX

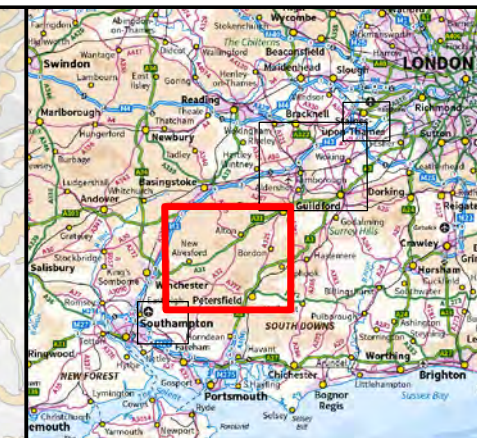
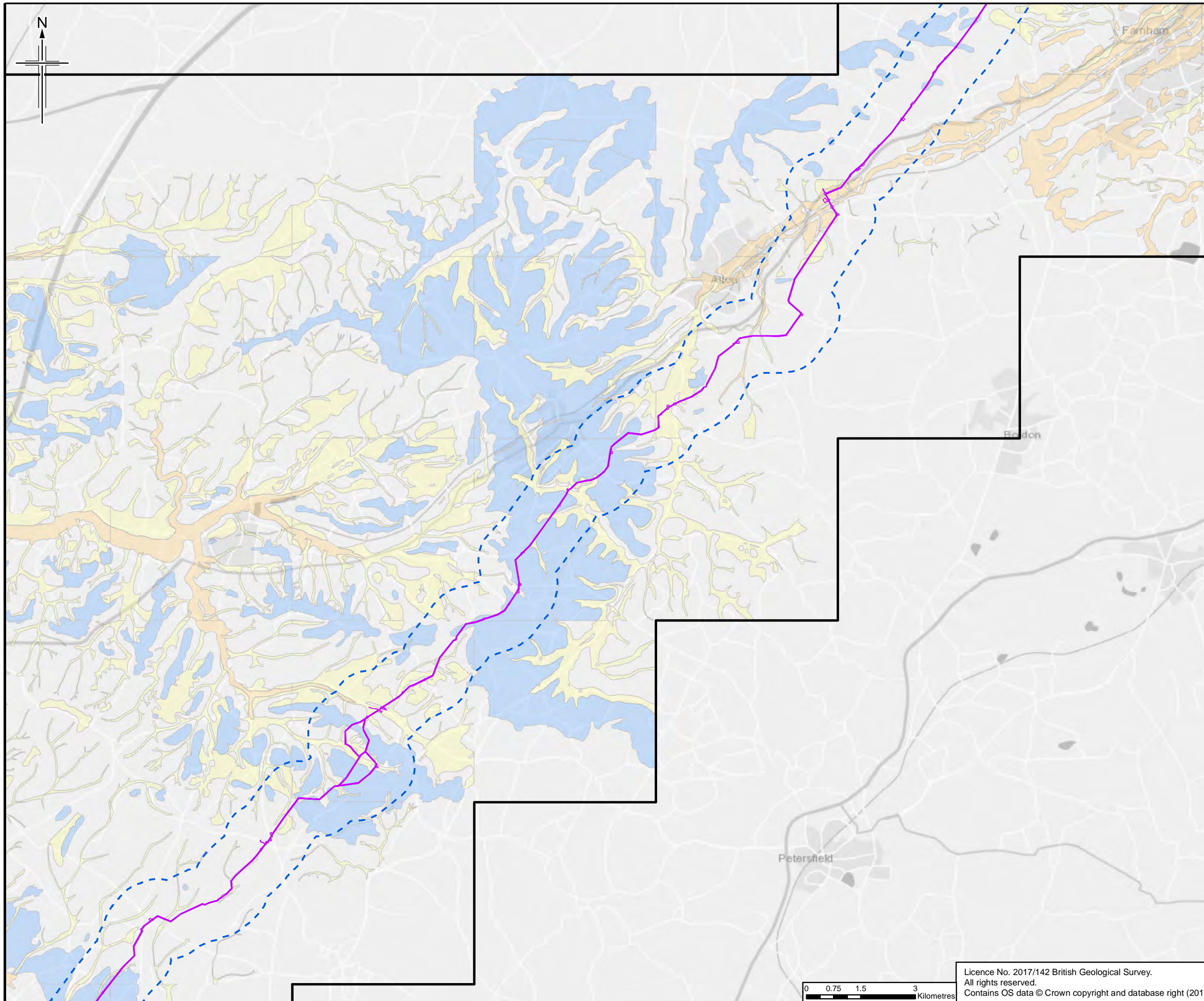
Project
 Southampton to London Pipeline Project

Drawing title
SUPERFICIAL DEPOSIT AQUIFER DESIGNATION

Drawing Status	FOR ISSUE	
Scale	1:40,000 @ A3	DO NOT SCALE
Jacobs No.	B2325300	
BIM No.		

Drawing number
Figure 8.5 Sheet 1 of 4 Rev **0**

Licence No. 2017/142 British Geological Survey.
 All rights reserved.
 Contains OS data © Crown copyright and database right (2018)



- Legend**
- Order Limits
 - Extent of Data Coverage
 - Order Limits 1km Buffer
 - Groundwater study area division lines
 - Principal Superficial Aquifer
 - Secondary A Superficial Aquifer
 - Unproductive Superficial Strata
 - Secondary Undifferentiated Superficial Aquifer

Note: Where there is no shading within the data coverage area, these are Unproductive strata.

The order limits show an assumed Project working area. This has been based on the pipeline route and developed for the purposes of scoping.

Rev.	Rev. Date	Purpose of revision	Orig/Dwn	Check'd	Rev'd	Apprv'd
0	17/07/2018	For Issue	RH	VW	SM	RS

JACOBS
 1180 Estate Road, Waverish, Wokingham, RG41 1TU, UK
 Tel: +44(0)118 946 7000 Fax: +44(0)118 946 7001
 www.jacobs.com

Client
 Esso Petroleum Company, Limited
 Ermyn House,
 Ermyn Way,
 Leatherhead,
 Surrey,
 KT22 8UX


Project
Southampton to London Pipeline Project

Drawing title
SUPERFICIAL DEPOSIT AQUIFER DESIGNATION

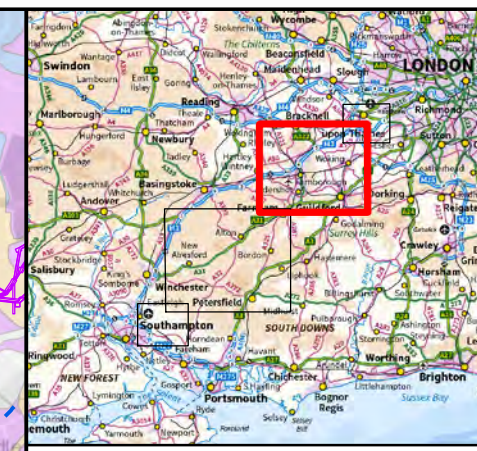
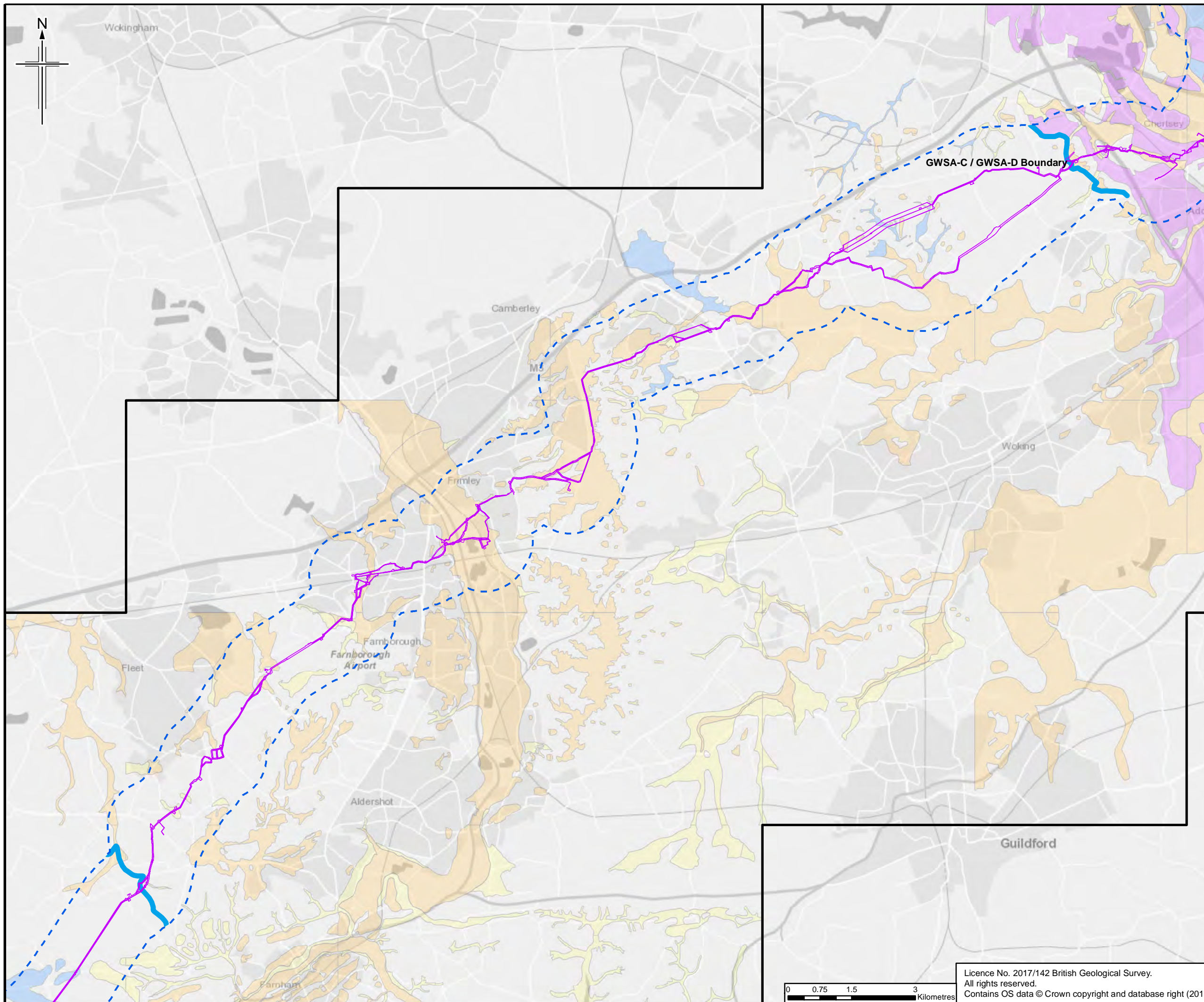
Drawing Status	FOR ISSUE	
Scale	1:98,000 @ A3	DO NOT SCALE
Jacobs No.	B2325300	
BIM No.		

Drawing number **Figure 8.5 Sheet 2 of 4** Rev **0**

This drawing is not to be used in whole or part other than for the intended purpose and project as defined on this drawing. Refer to the contract for full terms and conditions.



Licence No. 2017/142 British Geological Survey.
 All rights reserved.
 Contains OS data © Crown copyright and database right (2018)



- Legend**
- Order Limits
 - Extent of Data Coverage
 - Order Limits 1km Buffer
 - Groundwater study area division lines
 - Principal Superficial Aquifer
 - Secondary A Superficial Aquifer
 - Unproductive Superficial Strata
 - Secondary Undifferentiated Superficial Aquifer

Note: Where there is no shading within the data coverage area, these are Unproductive strata.

The order limits show an assumed Project working area. This has been based on the pipeline route and developed for the purposes of scoping.

Rev.	Rev. Date	Purpose of revision	Ongr/Dwn	Checkd	Rev'd	Apprv'd
0	17/07/2018	For Issue	RH	VW	SM	RS

JACOBS
 1180 Eastside Road, Weymouth, Dorset, DT9 8JL, UK
 Tel: +44(0)118 946 7000 Fax: +44(0)118 946 7001
 www.jacobs.com

Client
 Esso Petroleum Company, Limited
 Ermyn House,
 Ermyn Way,
 Leatherhead,
 Surrey,
 KT22 8UX


Project
 Southampton to London Pipeline Project

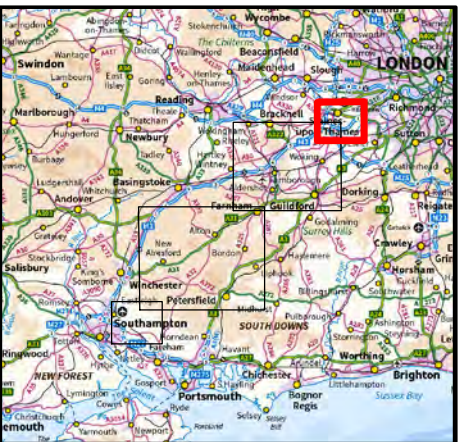
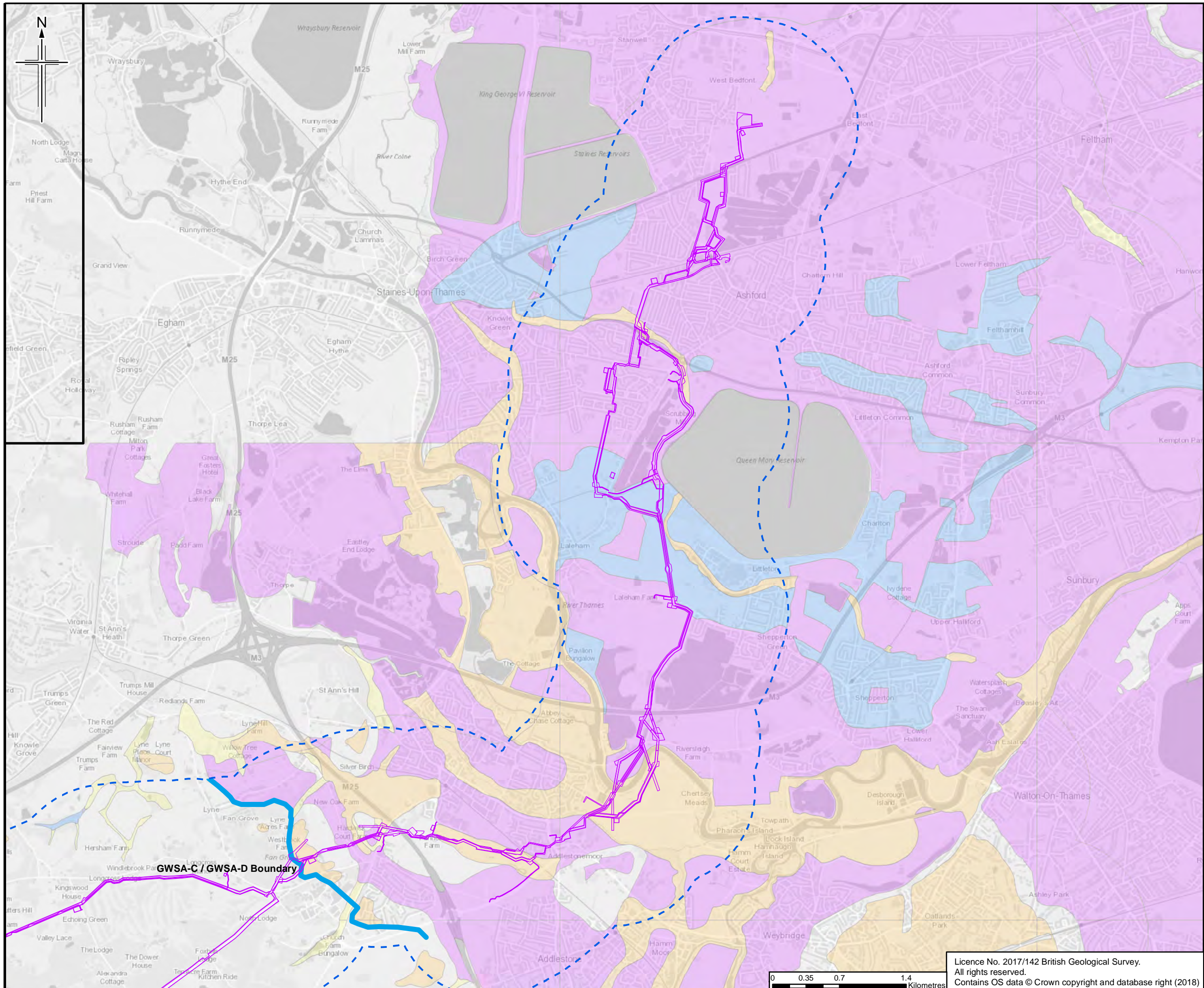
Drawing title
SUPERFICIAL DEPOSIT AQUIFER DESIGNATION

Drawing Status	FOR ISSUE	
Scale	1:84,000 @ A3	DO NOT SCALE
Jacobs No.	B2325300	
BIM No.		

Drawing number
Figure 8.5 Sheet 3 of 4 Rev **0**

Licence No. 2017/142 British Geological Survey.
 All rights reserved.
 Contains OS data © Crown copyright and database right (2018)





- Legend**
- Order Limits
 - Extent of Data Coverage
 - Order Limits 1km Buffer
 - Groundwater study area division lines
 - Principal Superficial Aquifer
 - Secondary A Superficial Aquifer
 - Unproductive Superficial Strata
 - Secondary Undifferentiated Superficial Aquifer

Note: Where there is no shading within the data coverage area, these are Unproductive strata.

The order limits show an assumed Project working area. This has been based on the pipeline route and developed for the purposes of scoping.

0	17/07/2018	For Issue	RH	VW	SM	RS
Rev.	Rev. Date	Purpose of revision	Orig/Dwn	Checkd	Revd	Apprv'd

JACOBS
 1180 Eastlake Road, Weybridge, Wokingham, RG41 1TU, UK
 Tel: +44(0)118 946 7000 Fax: +44(0)118 946 7001
 www.jacobs.com

Client
Esso Petroleum Company, Limited
 Ermyn House,
 Ermyn Way,
 Leatherhead,
 Surrey,
 KT22 8UX

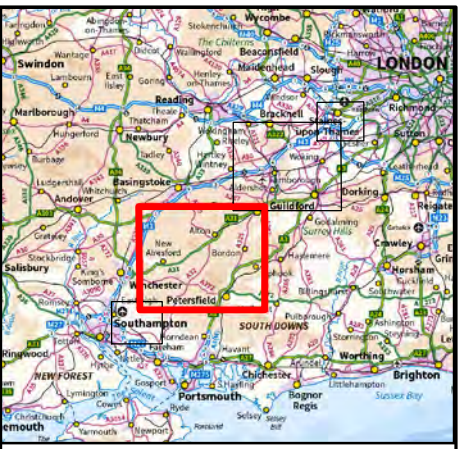
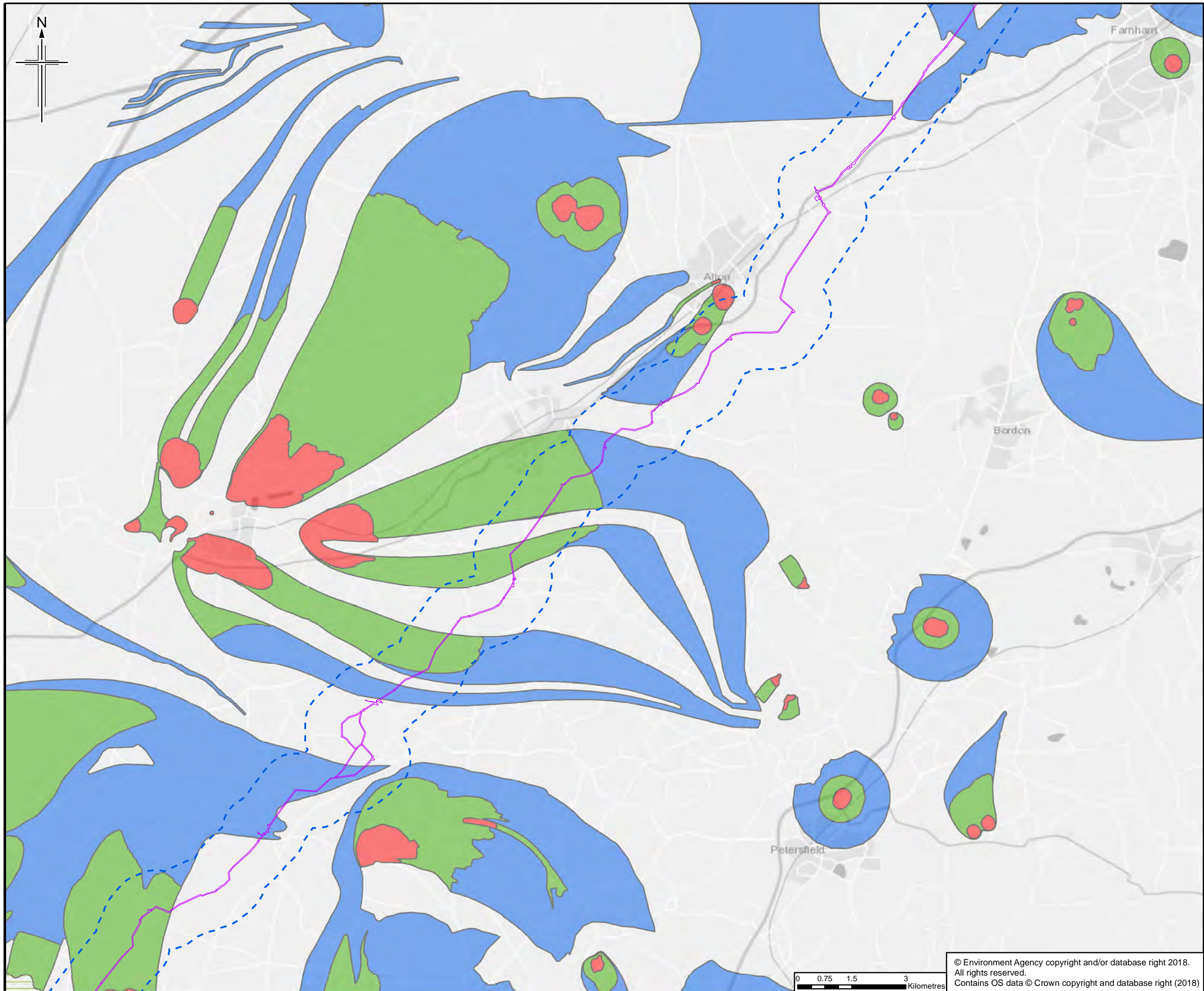
Project
Southampton to London Pipeline Project

Drawing title
SUPERFICIAL DEPOSIT AQUIFER DESIGNATION

Drawing Status	FOR ISSUE		
Scale	1:37,000 @ A3	DO NOT SCALE	
Jacobs No.	B2325300		
BIM No.			
Drawing number	Figure 8.5 Sheet 4 of 4		Rev 0

Licence No. 2017/142 British Geological Survey.
 All rights reserved.
 Contains OS data © Crown copyright and database right (2018)





- Legend**
- Order Limits
 - Order Limits 1km Buffer
 - Groundwater study area division lines
- Source Protection Zone (SPZ)**
- 1 - Inner Protection Zone
 - 1c - Subsurface Activity
 - 2 - Outer Protection Zone
 - 2c - Subsurface Activity
 - 3 - Total Catchment

The order limits show an assumed Project working area. This has been based on the pipeline route and developed for the purposes of scoping.

Rev.	Rev. Date	Purpose of revision	Orig/Dwn	Checkd	Rev'd	Apprv'd
0	17/07/2018	For Issue	RH	VW	SM	RS




Client
Esso Petroleum Company, Limited
Ermyn House,
Ermyn Way,
Leatherhead,
Surrey,
KT22 8UX



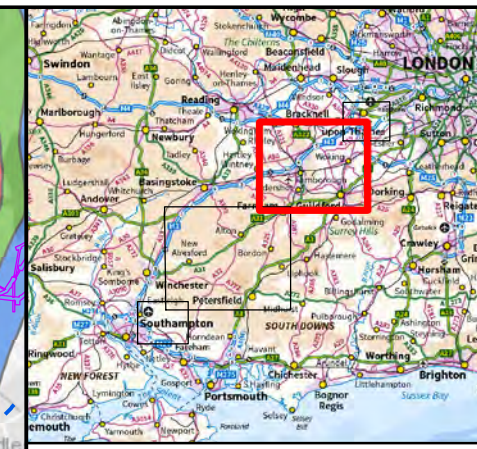
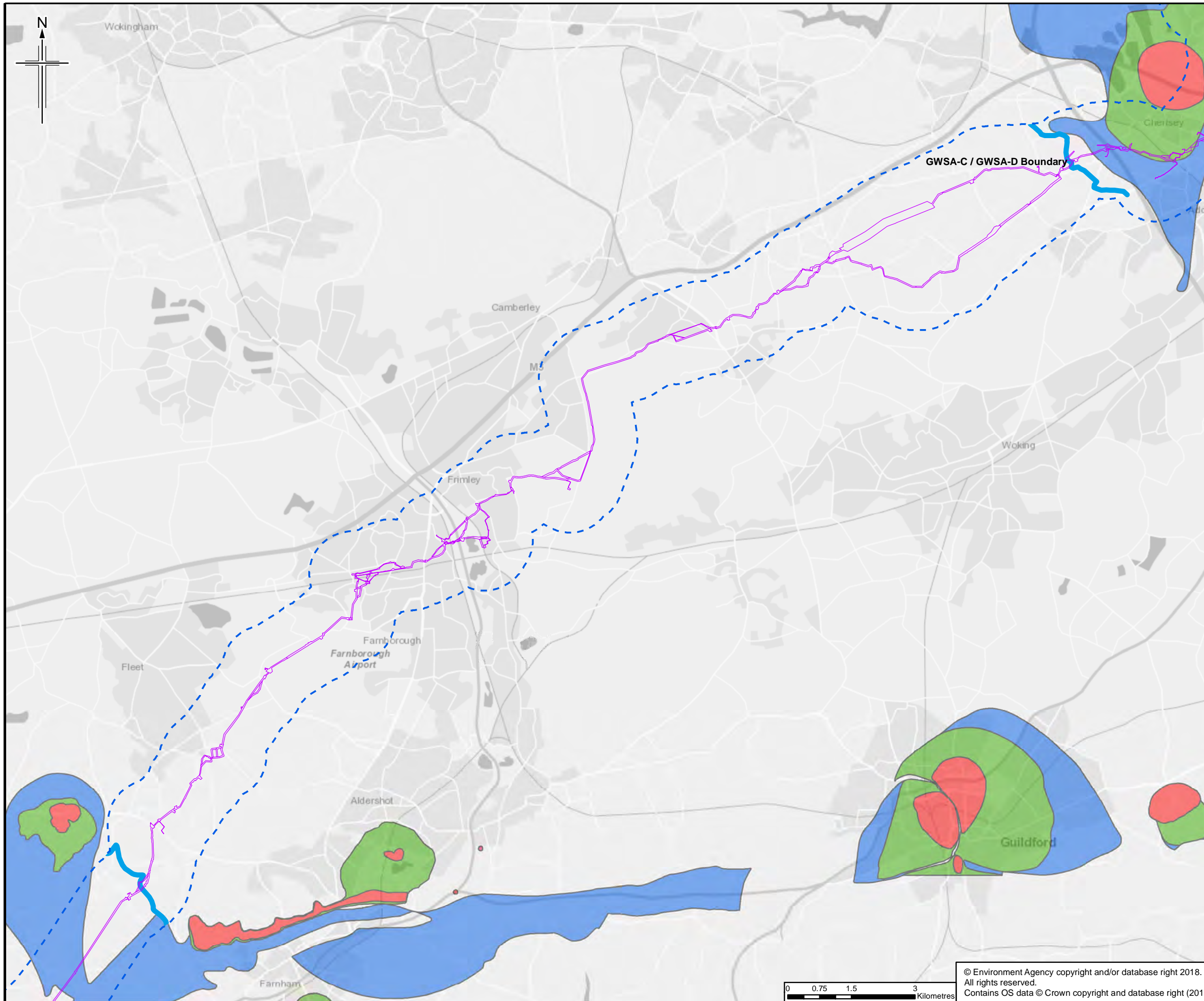
Drawing title
GROUNDWATER SOURCE PROTECTION ZONES

Drawing Status	FOR ISSUE	
Scale	1:98,000 @ A3	DO NOT SCALE
Jacobs No.	B2325300	
BIM No.		

Drawing number **Figure 8.6 Sheet 2 of 4** Rev **0**
This drawing is not to be used in whole or part other than for the intended purpose and project as defined on this drawing. Refer to the contract for full terms and conditions.



© Environment Agency copyright and/or database right 2018.
All rights reserved.
Contains OS data © Crown copyright and database right (2018)



- Legend**
- Order Limits
 - Order Limits 1km Buffer
 - Groundwater study area division lines
- Source Protection Zone (SPZ)**
- 1 - Inner Protection Zone
 - 1c - Subsurface Activity
 - 2 - Outer Protection Zone
 - 2c - Subsurface Activity
 - 3 - Total Catchment

The order limits show an assumed Project working area. This has been based on the pipeline route and developed for the purposes of scoping.

Rev.	Rev. Date	Purpose of revision	Orig/Dwn	Checkd	Rev'd	Apprv'd
0	17/07/2018	For Issue	RH	VW	SM	RS

JACOBS
 1180 Esplanade Road, Weybridge, Wokingham, RG41 1TU, UK
 Tel: +44(0)118 946 7000 Fax: +44(0)118 946 7001
 www.jacobs.com

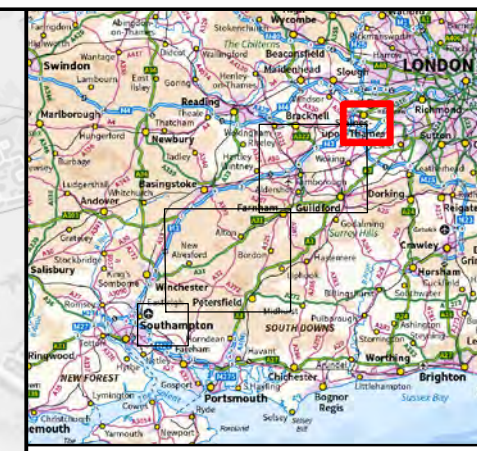
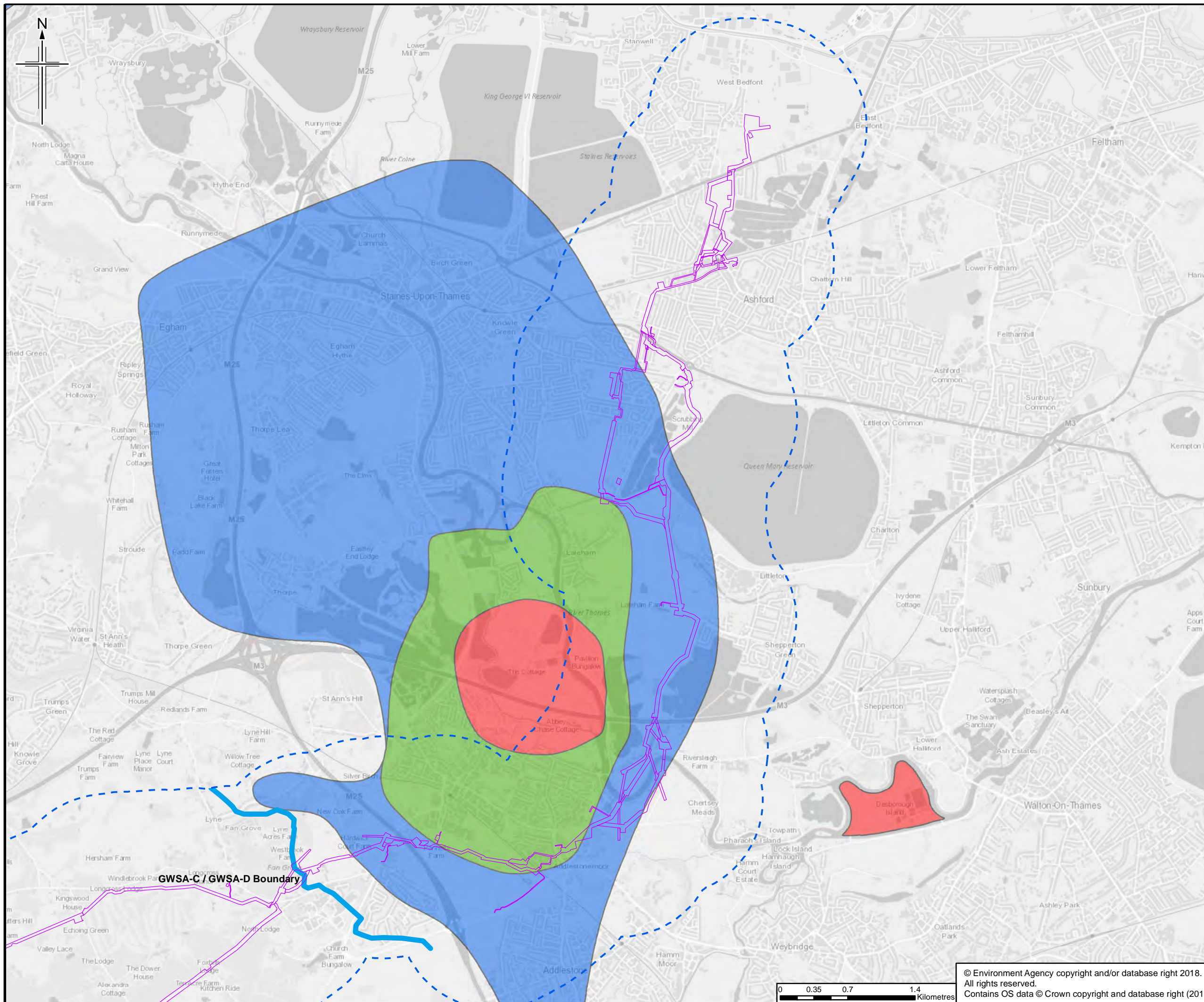
Client
 Esso Petroleum Company, Limited
 Ermyn House,
 Ermyn Way,
 Leatherhead,
 Surrey,
 KT22 8UX

Project
Southampton to London Pipeline Project

Drawing title
GROUNDWATER SOURCE PROTECTION ZONES

Drawing Status	FOR ISSUE	
Scale	1:84,000 @ A3	DO NOT SCALE
Jacobs No.	BZ325300	
BIM No.		
Drawing number	Figure 8.6 Sheet 3 of 4	Rev 0

© Environment Agency copyright and/or database right 2018.
 All rights reserved.
 Contains OS data © Crown copyright and database right (2018)



- Legend**
- Order Limits
 - Order Limits 1km Buffer
 - Groundwater study area division lines
- Source Protection Zone (SPZ)**
- 1 - Inner Protection Zone
 - 1c - Subsurface Activity
 - 2 - Outer Protection Zone
 - 2c - Subsurface Activity
 - 3 - Total Catchment

The order limits show an assumed Project working area. This has been based on the pipeline route and developed for the purposes of scoping.

Rev.	Rev. Date	Purpose of revision	Ongr/Dwn	Checkd	Rev'd	Apprv'd
0	17/07/2018	For Issue	RH	VW	SM	RS

JACOBS
 1180 Eastside Road, Weybridge, Wokingham, RG41 1TU, UK
 Tel: +44(0)118 946 7000 Fax: +44(0)118 946 7001
 www.jacobs.com

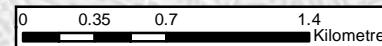
Client
 Esso Petroleum Company, Limited
 Ermyn House,
 Ermyn Way,
 Leatherhead,
 Surrey,
 KT22 8UX

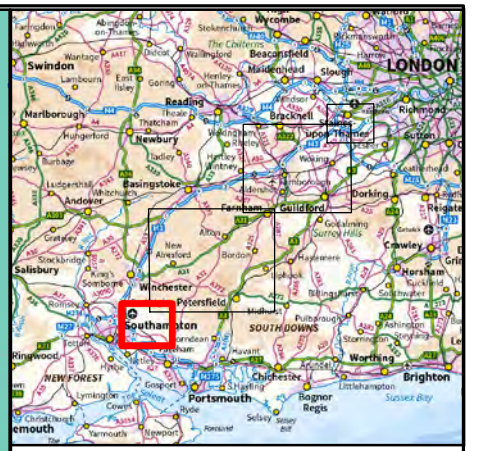
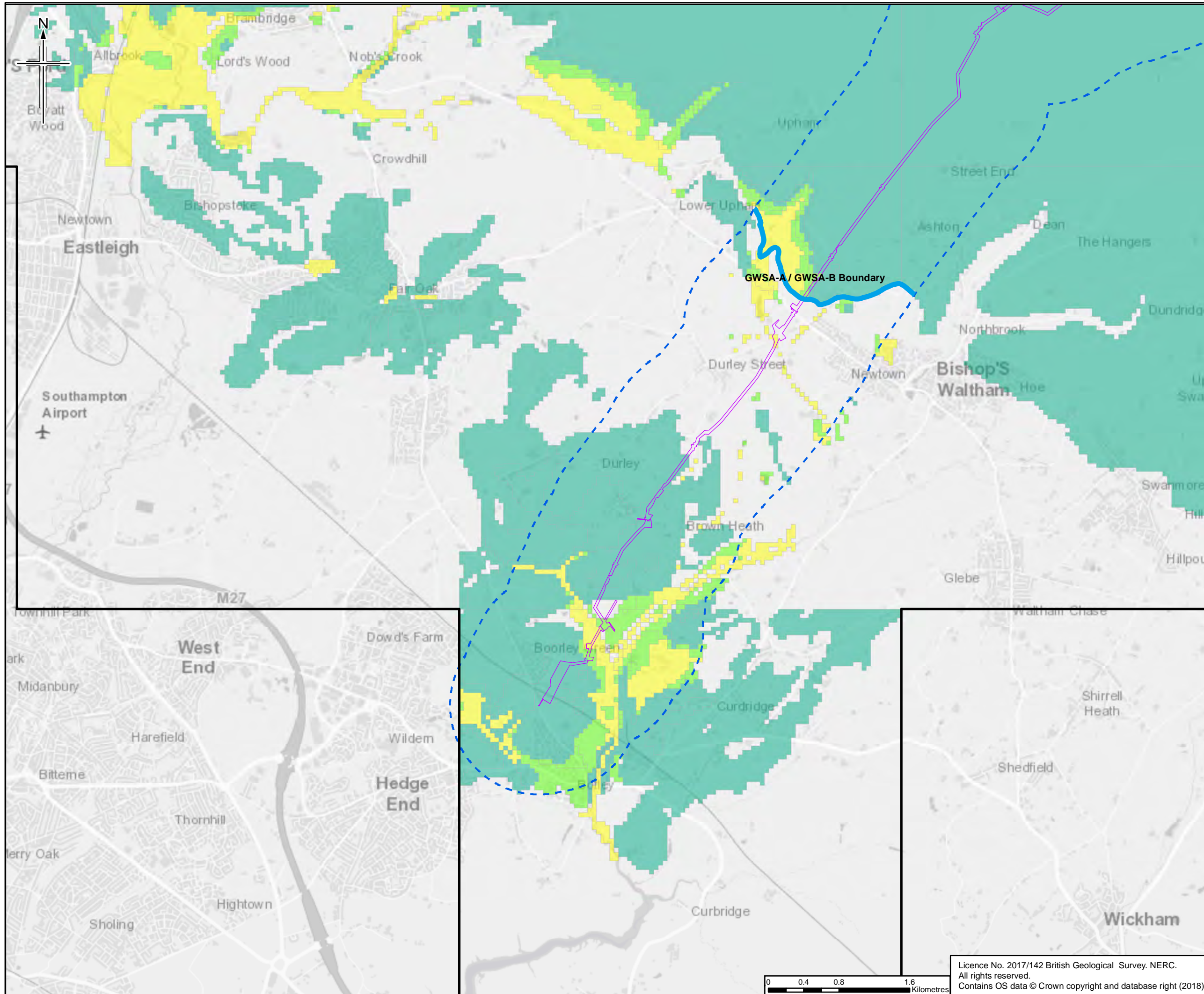
Project
 Southampton to London Pipeline Project

Drawing title
GROUNDWATER SOURCE PROTECTION ZONES

Drawing Status	FOR ISSUE		
Scale	1:37,000	@ A3	DO NOT SCALE
Jacobs No.	B2325300		
BIM No.			
Drawing number	Figure 8.6 Sheet 4 of 4		Rev 0

© Environment Agency copyright and/or database right 2018.
 All rights reserved.
 Contains OS data © Crown copyright and database right (2018)





- Legend**
- Extent of Data Coverage
 - Order Limits
 - Order Limits 1km Buffer
 - Groundwater study area division lines
- Groundwater Flooding**
- Limited potential for groundwater flooding to occur
 - Potential for groundwater flooding of property situated below ground level
 - Potential for groundwater flooding to occur at surface

The order limits show an assumed Project working area. This has been based on the pipeline route and developed for the purposes of scoping.

Rev.	Rev. Date	Purpose of revision	Ongr/Dwn	Checkd	Rev'd	Apprv'd
0	17/07/2018	For Issue	RH	VW	SM	RS

JACOBS
 1180 Estate Road, Weybridge, Wokingham, RG41 1TU, UK
 Tel: +44(0)118 946 7000 Fax: +44(0)118 946 7001
 www.jacobs.com

Client
 Esso Petroleum Company, Limited
 Ermyon House,
 Ermyon Way,
 Leatherhead,
 Surrey,
 KT22 8UX




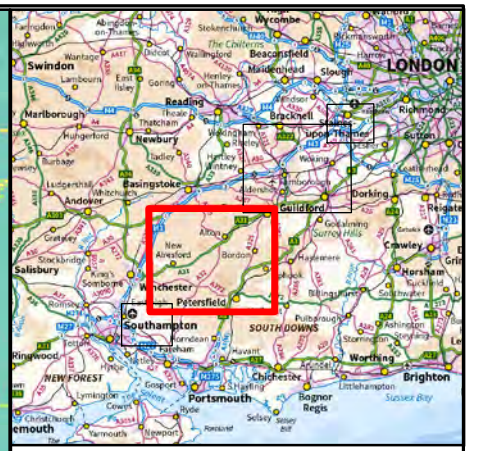
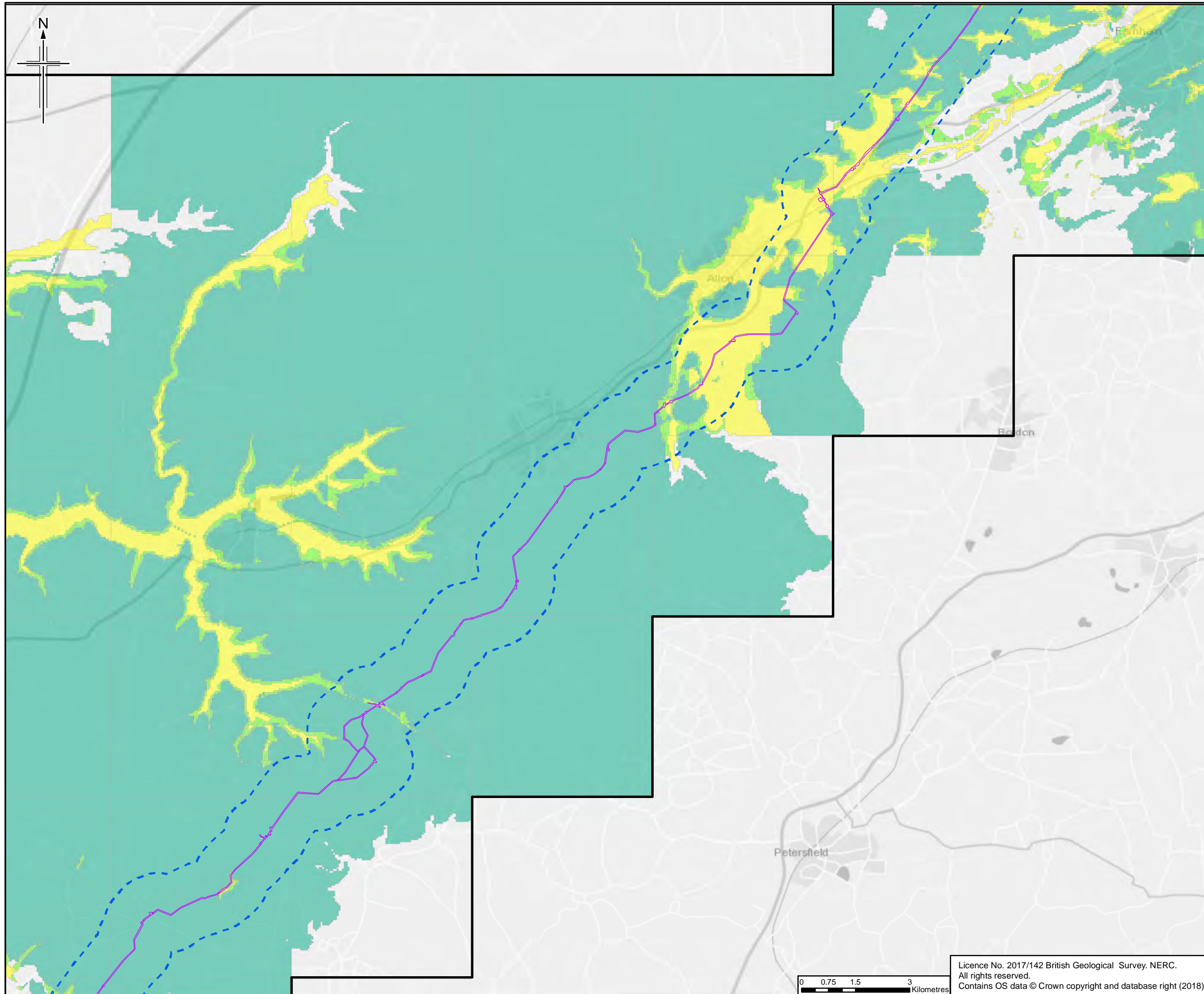
Drawing title
AREAS SUSCEPTIBLE TO FLOODING

Drawing Status	FOR ISSUE	
Scale	1:40,000 @ A3	DO NOT SCALE
Jacobs No.	B2325300	
BIM No.		

Drawing number **Figure 8.7 Sheet 1 of 4** Rev **0**
 This drawing is not to be used in whole or part other than for the intended purpose and project as defined on this drawing. Refer to the contract for full terms and conditions.

Licence No. 2017/142 British Geological Survey. NERC.
 All rights reserved.
 Contains OS data © Crown copyright and database right (2018)





- Legend**
- Extent of Data Coverage
 - Order Limits
 - Order Limits 1km Buffer
 - Groundwater study area division lines
- Groundwater Flooding**
- Limited potential for groundwater flooding to occur
 - Potential for groundwater flooding of property situated below ground level
 - Potential for groundwater flooding to occur at surface

The order limits show an assumed Project working area. This has been based on the pipeline route and developed for the purposes of scoping.

Rev.	Rev. Date	Purpose of revision	Ong/Dwn	Checkd	Rev'd	Apprv'd
0	17/07/2018	For Issue	RH	VW	SM	RS




Client
 Esso Petroleum Company, Limited
 Ermyn House,
 Ermyn Way,
 Leatherhead,
 Surrey,
 KT22 8UX



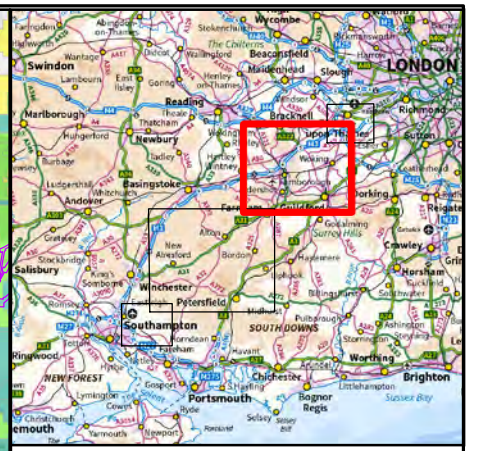
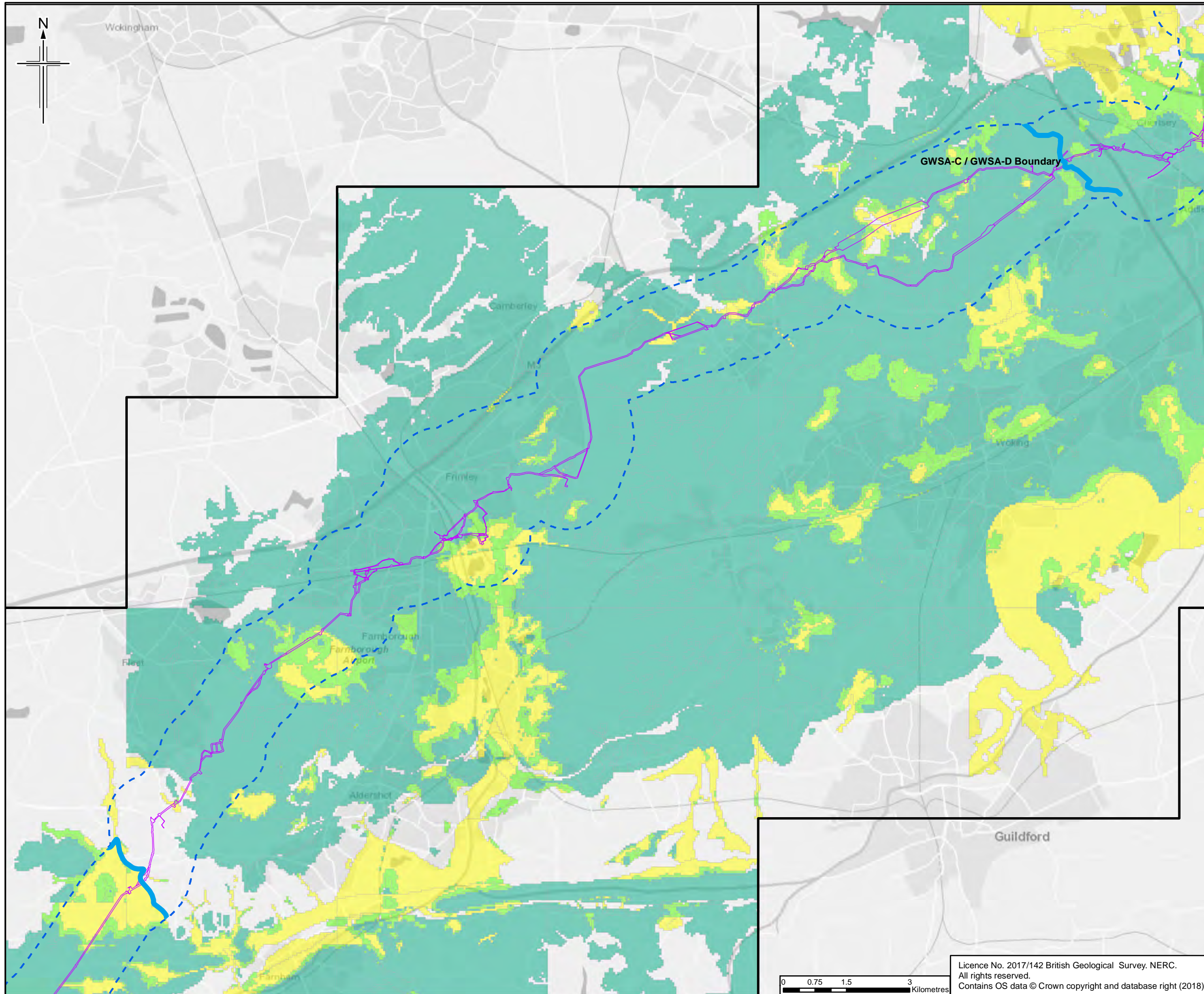
Drawing title
AREAS SUSCEPTIBLE TO FLOODING

Drawing Status	FOR ISSUE	
Scale	1:98,000 @ A3	DO NOT SCALE
Jacobs No.	B2325300	
BIM No.		

Drawing number **Figure 8.7 Sheet 2 of 4** Rev **0**
 This drawing is not to be used in whole or part other than for the intended purpose and project as defined on this drawing. Refer to the contract for full terms and conditions.



Licence No. 2017/142 British Geological Survey. NERC.
 All rights reserved.
 Contains OS data © Crown copyright and database right (2018)



- Legend**
- Extent of Data Coverage
 - Order Limits
 - Order Limits 1km Buffer
 - Groundwater study area division lines
- Groundwater Flooding**
- Limited potential for groundwater flooding to occur
 - Potential for groundwater flooding of property situated below ground level
 - Potential for groundwater flooding to occur at surface

The order limits show an assumed Project working area. This has been based on the pipeline route and developed for the purposes of scoping.

0	17/07/2018	For Issue	RH	VW	SM	RS
Rev.	Rev. Date	Purpose of revision	Orig/Dwn	Checkd	Revd	Apprv'd




Client
Esso Petroleum Company, Limited
Ermyn House,
Ermyn Way,
Leatherhead,
Surrey,
KT22 8UX



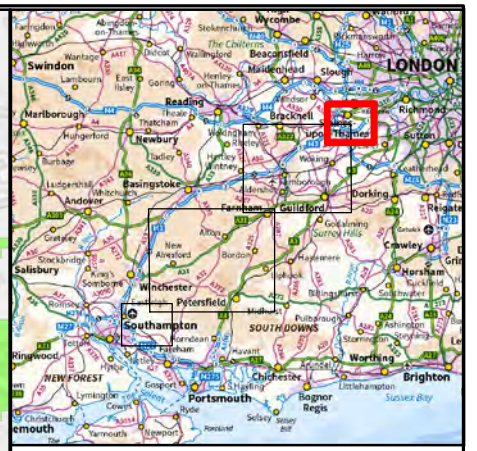
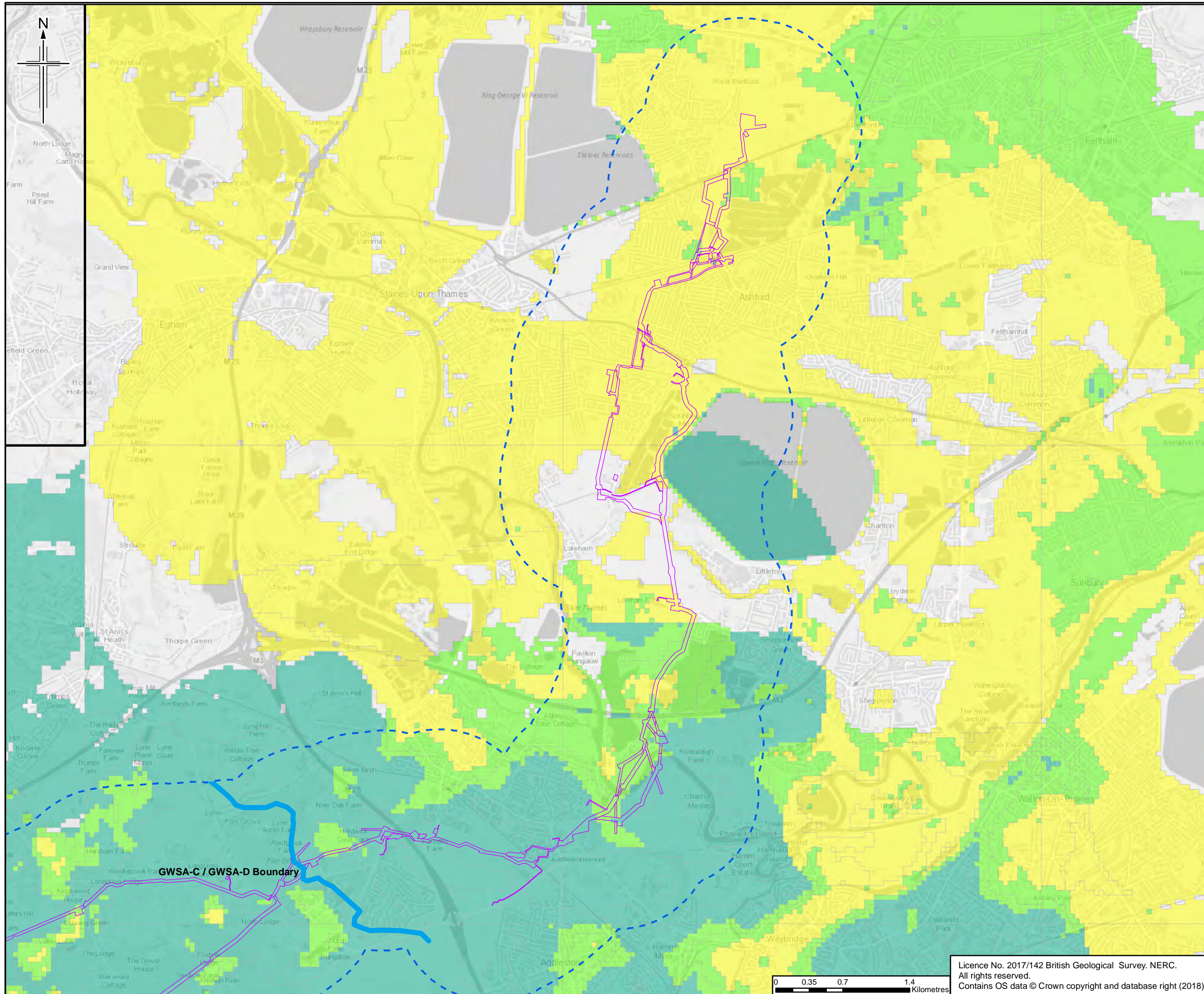
Drawing title
AREAS SUSCEPTIBLE TO FLOODING

Drawing Status	FOR ISSUE	
Scale	1:84,000 @ A3	DO NOT SCALE
Jacobs No.	B2325300	
BIM No.		

Drawing number **Figure 8.7 Sheet 3 of 4** Rev **0**
This drawing is not to be used in whole or part other than for the intended purpose and project as defined on this drawing. Refer to the contract for full terms and conditions.



Licence No. 2017/142 British Geological Survey. NERC.
All rights reserved.
Contains OS data © Crown copyright and database right (2018)



- Legend**
- Extent of Data Coverage
 - Order Limits
 - Order Limits 1km Buffer
 - Groundwater study area division lines
- Groundwater Flooding**
- Limited potential for groundwater flooding to occur
 - Potential for groundwater flooding of property situated below ground level
 - Potential for groundwater flooding to occur at surface

The order limits show an assumed Project working area. This has been based on the pipeline route and developed for the purposes of scoping.

0	17/07/2018	For Issue	RH	VW	SM	RS
Rev.	Rev. Date	Purpose of revision	Orig/Dwn	Checkd	Rev'd	Apprv'd

JACOBS
 1180 Estate Road, Weymouth, Dorset, DT9 8JL, UK
 Tel: +44(0)119 946 7000 Fax: +44(0)119 946 7001
 www.jacobs.com

Client
 Esso Petroleum Company, Limited
 Ermyn House,
 Ermyn Way,
 Leatherhead,
 Surrey,
 KT22 8UX

Project
Southampton to London Pipeline Project

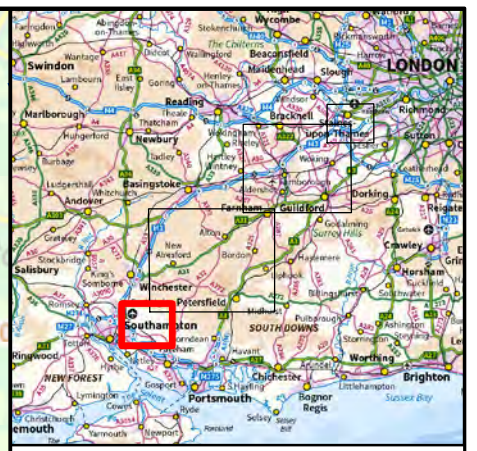
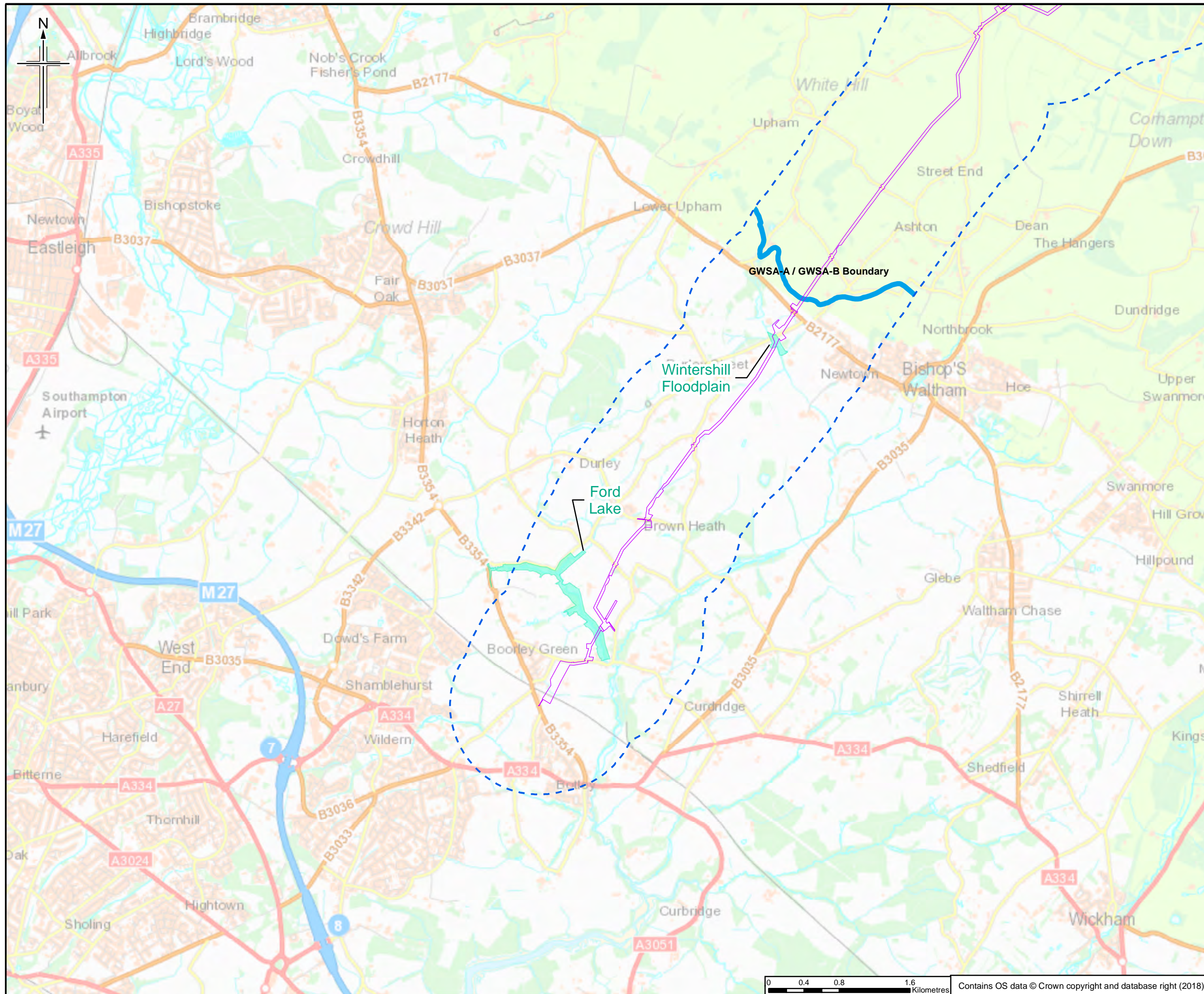
Drawing title
AREAS SUSCEPTIBLE TO FLOODING

Drawing Status	FOR ISSUE	
Scale	1:37,000 @ A3	DO NOT SCALE
Jacobs No.	B2325300	
BIM No.		

Drawing number **Figure 8.7 Sheet 4 of 4** Rev **0**
 This drawing is not to be used in whole or part other than for the intended purpose and project as defined on this drawing. Refer to the contract for full terms and conditions.

Licence No. 2017/142 British Geological Survey. NERC.
 All rights reserved.
 Contains OS data © Crown copyright and database right (2018)





- Legend**
- Order Limits
 - Order Limits 1km Buffer
 - Groundwater study area division lines
 - Groundwater Dependent Terrestrial Ecosystem (GWDTE) scoping report sites

The order limits show an assumed Project working area. This has been based on the pipeline route and developed for the purposes of scoping.

Rev.	Rev. Date	Purpose of revision	Ongr/Dwn	Checkd	Rev'd	Apprv'd
0	17/07/2018	For Issue	RH	VW	SM	RS




Client
Esso Petroleum Company, Limited
Ermyn House,
Ermyn Way,
Leatherhead,
Surrey,
KT22 8UX

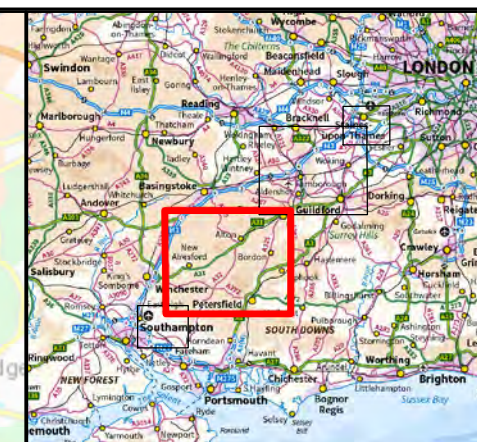
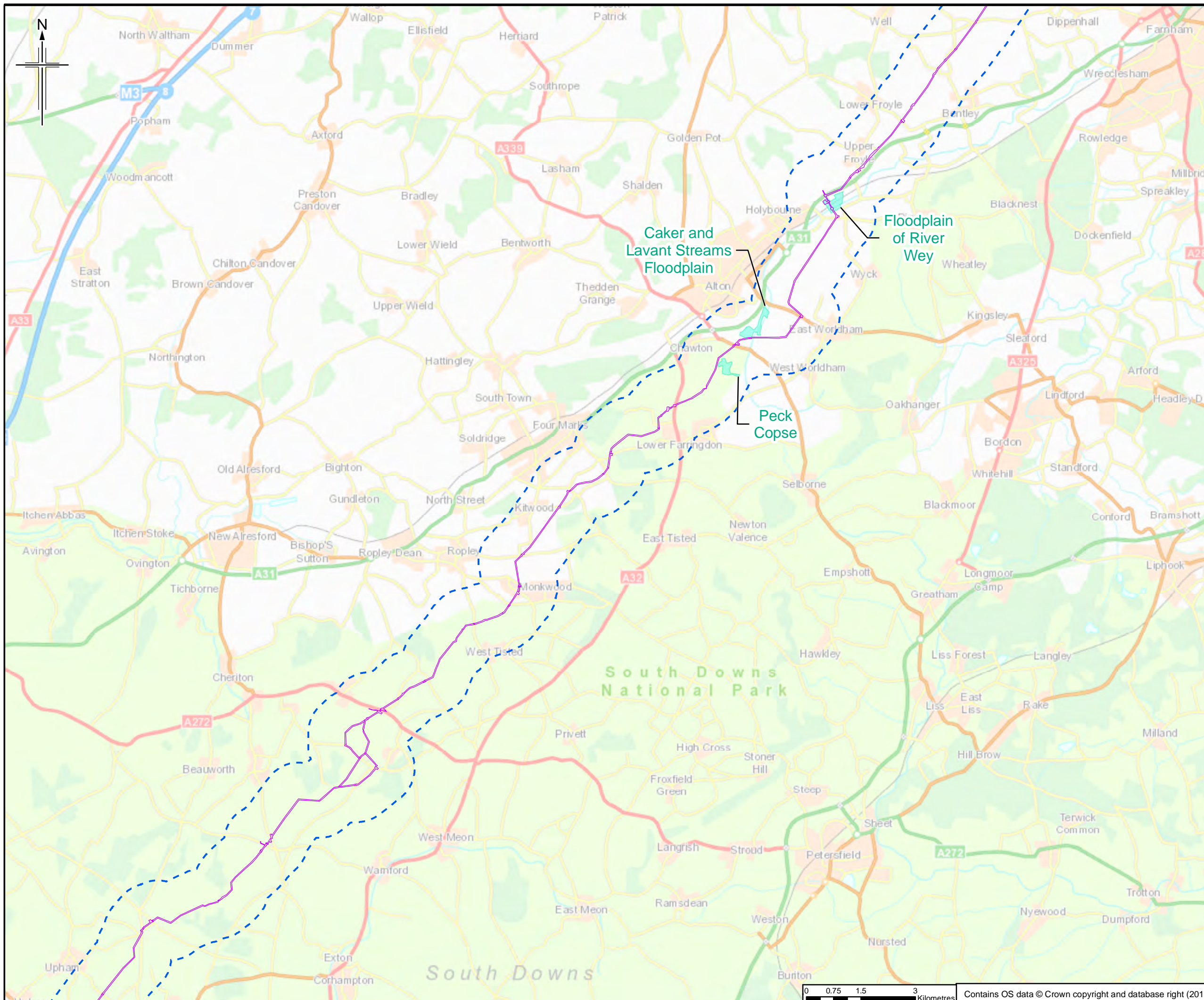


Drawing title
POTENTIAL GROUNDWATER DEPENDENT TERRESTRIAL ECOSYSTEMS

Drawing Status	FOR ISSUE	
Scale	1:40,000 @ A3	DO NOT SCALE
Jacobs No.	B2325300	
BIM No.		
Drawing number	Figure 8.8 Sheet 1 of 4	Rev 0



Contains OS data © Crown copyright and database right (2018)



Legend

- Order Limits
- Order Limits 1km Buffer
- Groundwater study area division lines
- Groundwater Dependent Terrestrial Ecosystem (GWDE) scoping report sites

The order limits show an assumed Project working area. This has been based on the pipeline route and developed for the purposes of scoping.

Rev.	Rev. Date	Purpose of revision	Ongr/Dwn	Checkd	Revd	Apprv'd
0	17/07/2018	For Issue	RH	VW	SM	RS

JACOBS
 1180 Eskdale Road, Weybridge, Middlesex, TW20 2JX, UK
 Tel: +44(0)118 946 7000 Fax: +44(0)118 946 7001
 www.jacobs.com


Client
 Esso Petroleum Company, Limited
 Ermyn House,
 Ermyn Way,
 Leatherhead,
 Surrey,
 KT22 8UX

Project
Southampton to London Pipeline Project

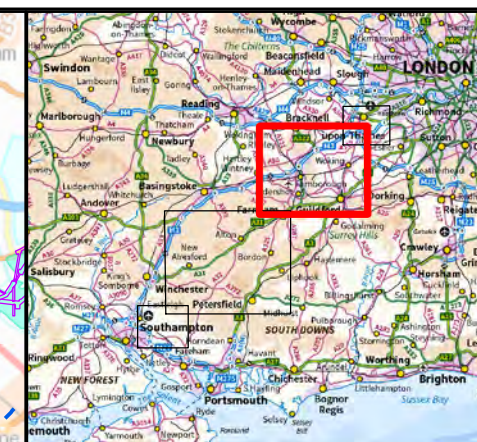
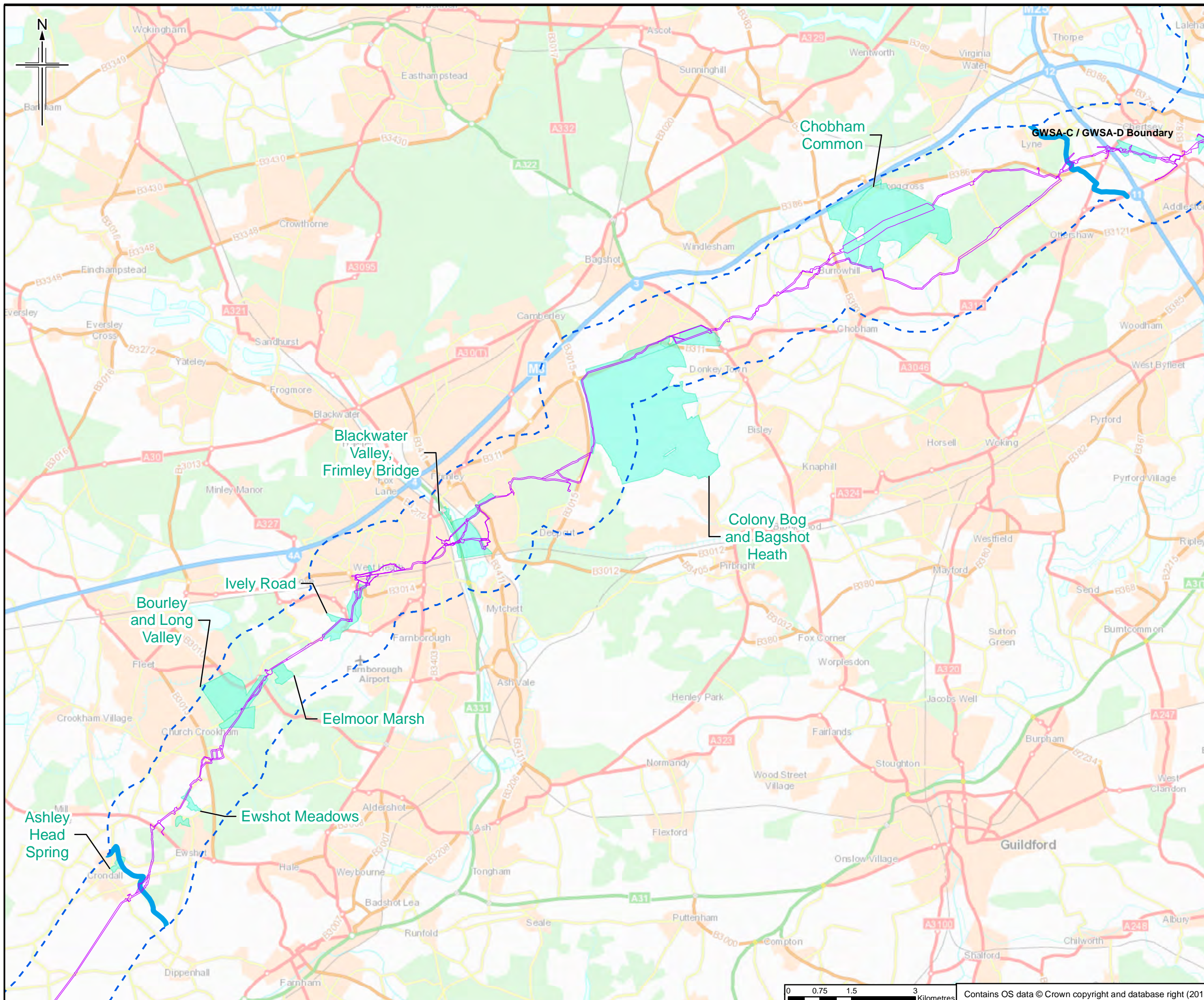
Drawing title
POTENTIAL GROUNDWATER DEPENDENT TERRESTRIAL ECOSYSTEMS

Drawing Status	FOR ISSUE	
Scale	1:98,000 @ A3	DO NOT SCALE
Jacobs No.	B2325300	
BIM No.		
Drawing number	Figure 8.8 Sheet 2 of 4	Rev 0

This drawing is not to be used in whole or part other than for the intended purpose and project as defined on this drawing. Refer to the contract for full terms and conditions.



Contains OS data © Crown copyright and database right (2018)



- Legend**
- Order Limits
 - Order Limits 1km Buffer
 - Groundwater study area division lines
 - Groundwater Dependent Terrestrial Ecosystem (GWDE) scoping report sites

The order limits show an assumed Project working area. This has been based on the pipeline route and developed for the purposes of scoping.

0	17/07/2018	For Issue	RH	VW	SM	RS
Rev.	Rev. Date	Purpose of revision	Ongr/Dwn	Checkd	Rev'd	Apprv'd



Client
 Esso Petroleum Company, Limited
 Ermyn House,
 Ermyn Way,
 Leatherhead,
 Surrey,
 KT22 8UX

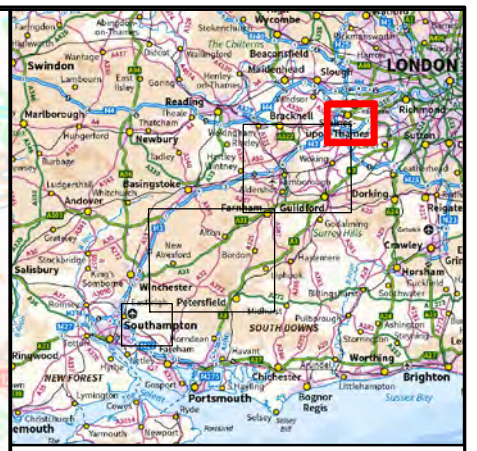
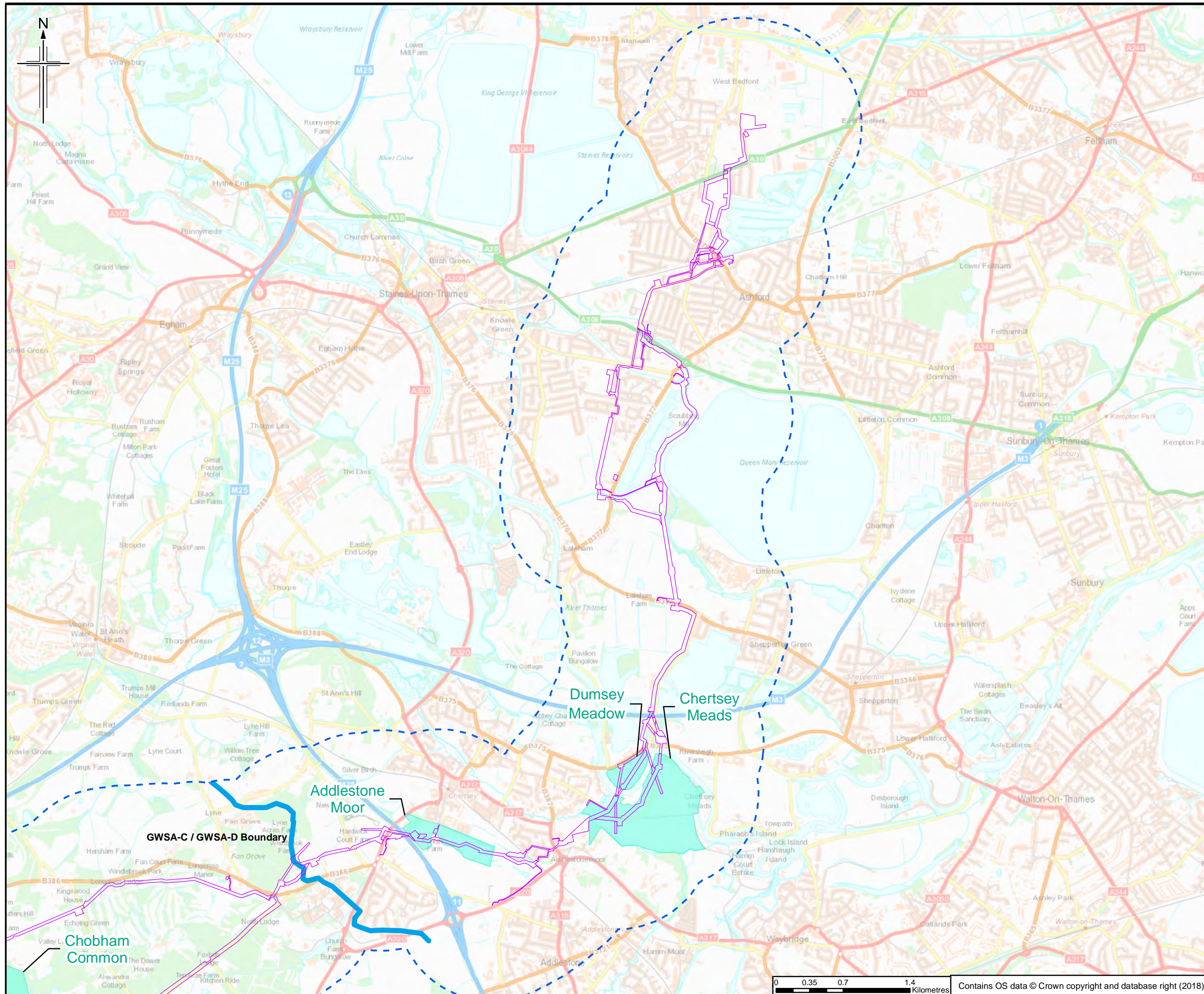


Drawing title
POTENTIAL GROUNDWATER DEPENDENT TERRESTRIAL ECOSYSTEMS

Drawing Status	FOR ISSUE	
Scale	1:84,000 @ A3	DO NOT SCALE
Jacobs No.	B2325300	
BIM No.		
Drawing number	Figure 8.8 Sheet 3 of 4	Rev 0



Contains OS data © Crown copyright and database right (2018)



- Legend**
- Order Limits
 - Order Limits 1km Buffer
 - Groundwater study area division lines
 - Groundwater Dependent Terrestrial Ecosystem (GWDTE) scoping report sites

The order limits show an assumed Project working area. This has been based on the pipeline route and developed for the purposes of scoping.

0	17/07/2018	For Issue	RH	VW	SM	RS
Rev.	Rev. Date	Purpose of revision	Ong/Dwn	Checkd	Rev'd	Apprv'd

JACOBS
 1180 Eastside Road, Weybridge, Wokingham, RG41 1TU, UK
 Tel: +44(0)118 946 7000 Fax: +44(0)118 946 7001
 www.jacobs.com


Client
 Esso Petroleum Company, Limited
 Ermyn House,
 Ermyn Way,
 Leatherhead,
 Surrey,
 KT22 8UX

Project
Southampton to London Pipeline Project

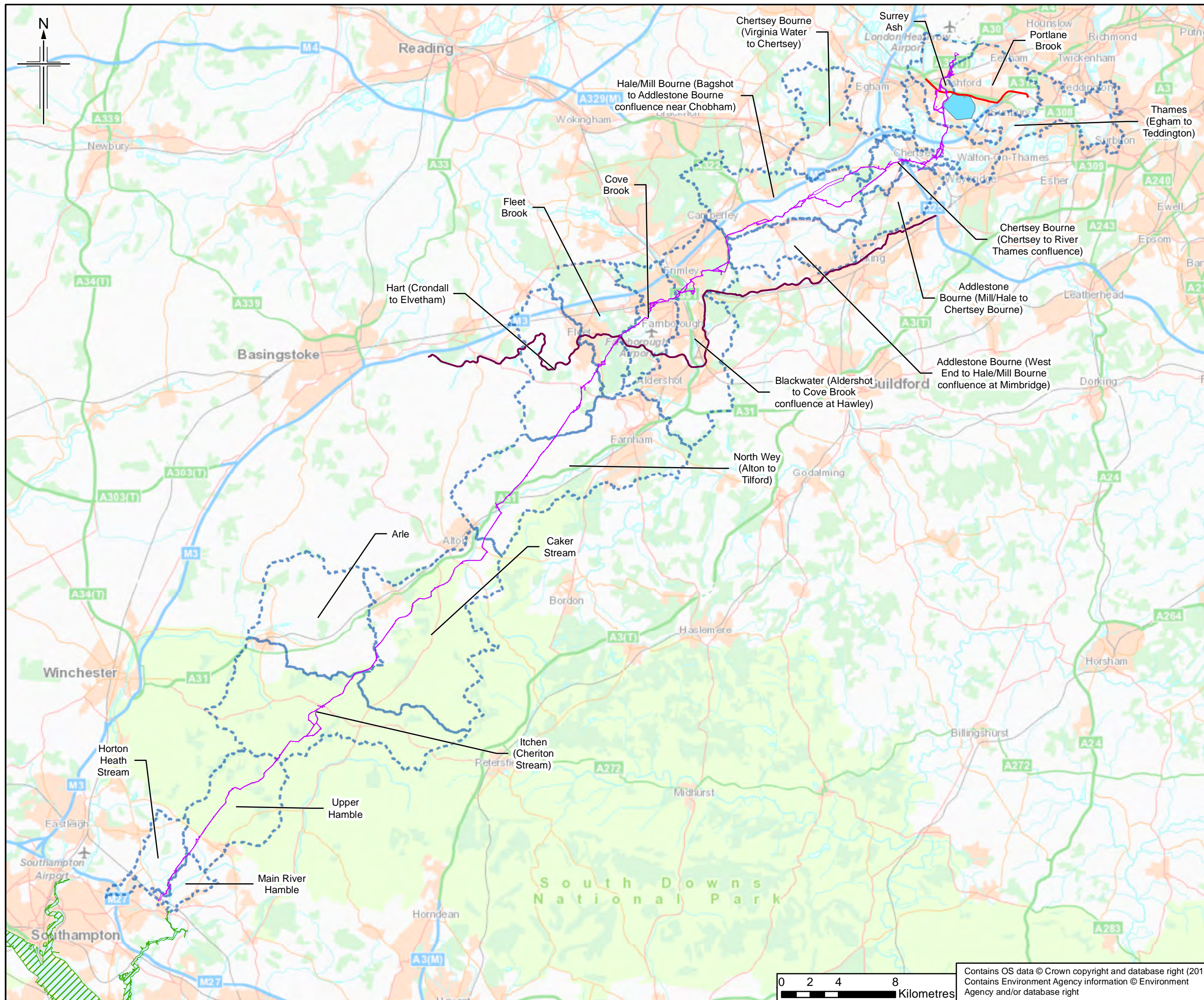
Drawing title
POTENTIAL GROUNDWATER DEPENDENT TERRESTRIAL ECOSYSTEMS

Drawing Status	FOR ISSUE	
Scale	1:37,000 @ A3	DO NOT SCALE
Jacobs No.	B2325300	
BIM No.		
Drawing number	Figure 8.8 Sheet 4 of 4	Rev 0

This drawing is not to be used in whole or part other than for the intended purpose and project as defined on this drawing. Refer to the contract for full terms and conditions.



Contains OS data © Crown copyright and database right (2018)



- Legend**
- Order Limits
 - Queen Mary Reservoir
 - Southampton Transitional Water Body
 - WFD Surface Water Bodies
 - Basingstoke Canal
 - King George VI Reservoir Water Transfer

The order limits show an assumed Project working area. This has been based on the pipeline route and developed for the purposes of scoping.

0	29/06/2016	For Issue	RH	VW	SM	RS
Rev.	Rev. Date	Purpose of revision	Orig/Down	Checked	Rev'd	Apprv'd

JACOBS
 1180 Eskdale Road, Wokingham, Wokingham, RG41 1TU, UK
 Tel: +44(0)118 946 7000 Fax: +44(0)118 946 7001
 www.jacobs.com

Client
 Esso Petroleum Company, Limited
 Ermyn House,
 Ermyn Way,
 Leatherhead,
 Surrey,
 KT22 8UX


Project
 Southampton to London Pipeline Project

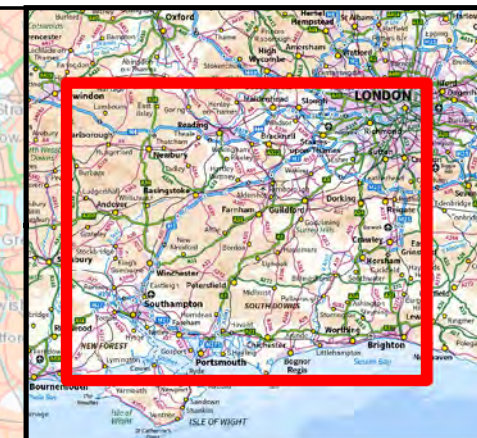
Drawing title
WATER FRAMEWORK DIRECTIVE SURFACE WATER BODIES

Drawing Status	FOR ISSUE	
Scale	1:250,000 @ A3	DO NOT SCALE
Jacobs No.	B2325300	
BIM No.		

Drawing number
 Figure 8.9 Sheet 1 of 1
 Rev 0

Contains OS data © Crown copyright and database right (2018)
 Contains Environment Agency information © Environment Agency and/or database right





- Legend**
- Order Limits
 - WFD Groundwater Body

The order limits show an assumed Project working area. This has been based on the pipeline route and developed for the purposes of scoping.

Rev.	Rev. Date	Purpose of revision	OnG/Down	Checked	Rev'd	Apprv'd
0	29/06/2016	For Issue	RH	VW	SM	RS



Client
 Esso Petroleum Company, Limited
 Ermyn House,
 Ermyn Way,
 Leatherhead,
 Surrey,
 KT22 8UX

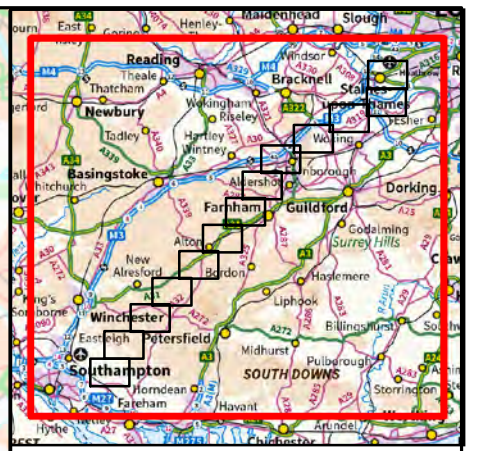
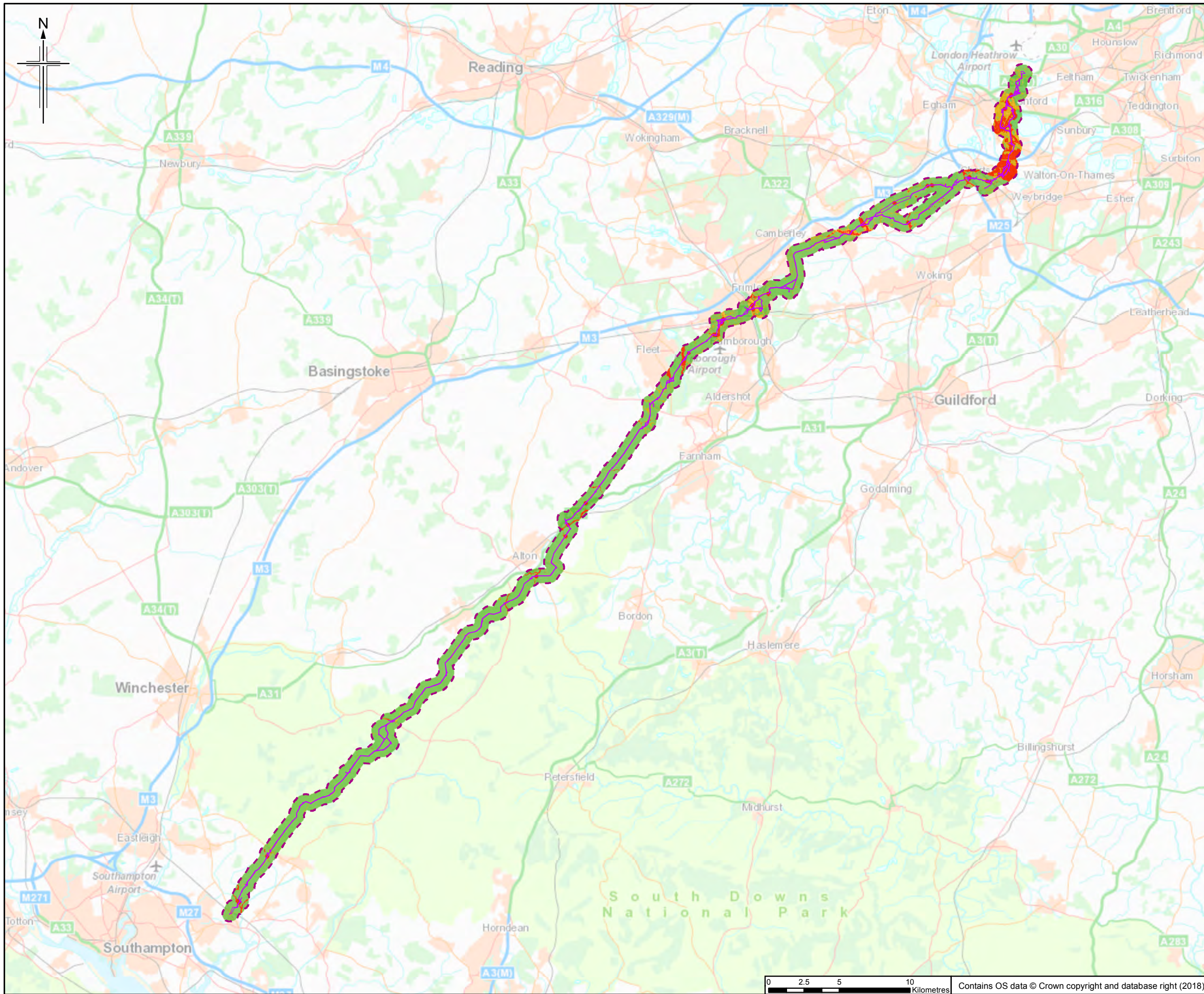


Drawing title
**WATER FRAMEWORK DIRECTIVE
 GROUNDWATER BODIES**

Drawing Status	FOR ISSUE	
Scale	1:350,000 @ A3	DO NOT SCALE
Jacobs No.	B2325300	
BIM No.		

Drawing number
 Figure 8.10 Sheet 1 of 1
 Rev 0

Contains OS data © Crown copyright and database right (2018)
 Contains Environment Agency information © Environment Agency and/or database right



- Legend**
- Order Limits
 - Order Limits 500m Buffer
 - High & Medium Sensitivity area – Scoped In
 - Low Sensitivity Area – Scoped Out
 - Very Low Sensitivity Area – Scoped Out

See Sheets 2 to 14 for details. The order limits show an assumed Project working area. This has been based on the pipeline route and developed for the purposes of scoping.

Rev.	Rev. Date	Initial Date	Author	Checked	Approved
0	18/07/2018		RH	VW	SM BS




Client
 Esso Petroleum Company, Limited
 Ermyn House,
 Ermyn Way,
 Leatherhead,
 Surrey,
 KT22 8UX

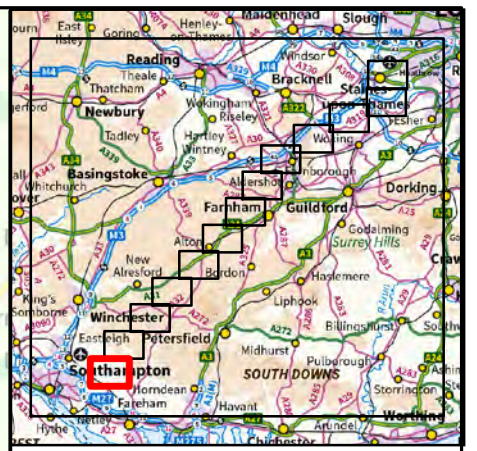
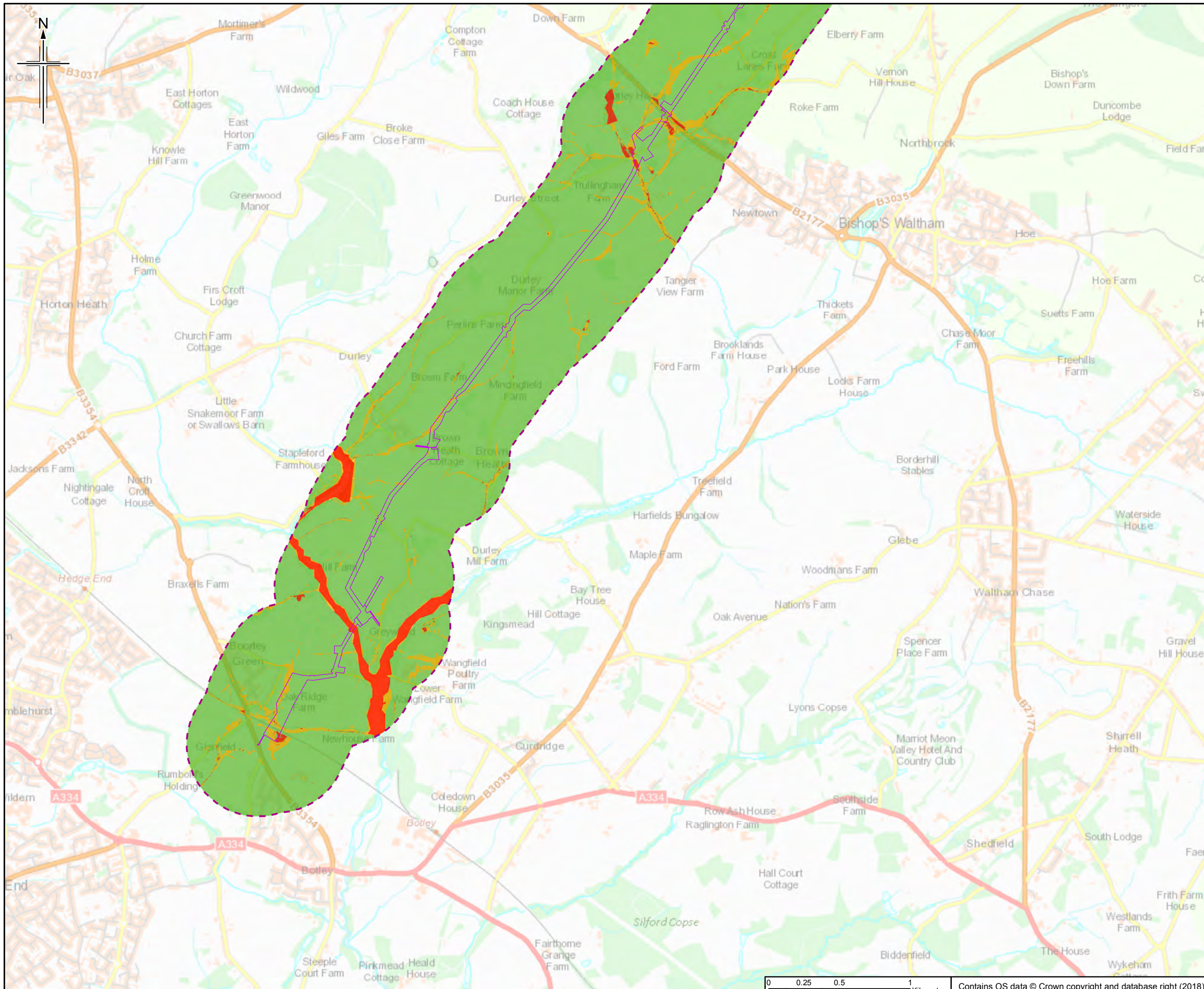


Drawing title
FLOOD RISK SENSITIVITY

Drawing Status	FOR ISSUE	
Scale	1:250,000 @ A3	DO NOT SCALE
Jacobs No.	B2325300	
BIM No.		
Drawing number	Figure 8.11 Sheet 1 of 14	Rev 0



Contains OS data © Crown copyright and database right (2018)



- Legend**
- Order Limits
 - Order Limits 500m Buffer
 - High & Medium Sensitivity area – Scoped In
 - Low Sensitivity Area – Scoped Out
 - Very Low Sensitivity Area – Scoped Out

The order limits show an assumed Project working area. This has been based on the pipeline route and developed for the purposes of scoping.

Rev.	Rev. Date	Purpose of revision	Orig/Dwn	Checkd	Rev'd	Apprv'd
0	18/07/2018	Initial Draft		RH	VW	SM BS




Client
Esso Petroleum Company, Limited
Ermyn House,
Ermyn Way,
Leatherhead,
Surrey,
KT22 8UX

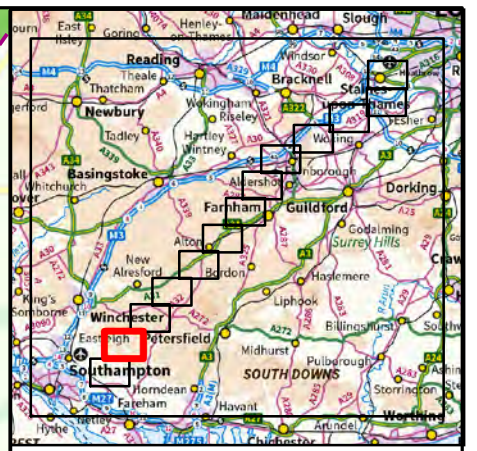
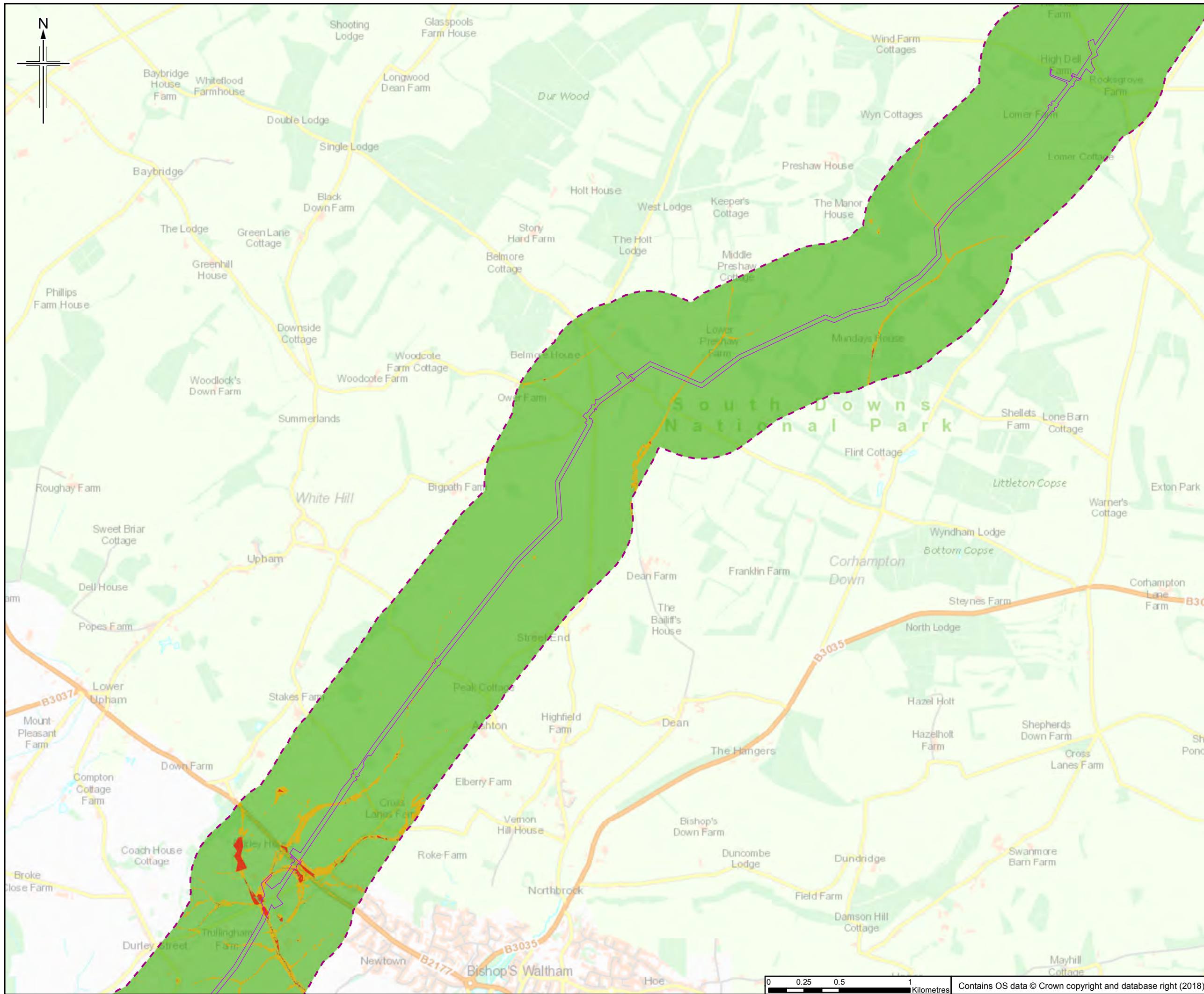


Drawing title
FLOOD RISK SENSITIVITY

Drawing Status	FOR ISSUE	
Scale	1:25,000 @ A3	DO NOT SCALE
Jacobs No.	B2325300	
BIM No.		
Drawing number	Figure 8.11 Sheet 2 of 14	Rev 0



Contains OS data © Crown copyright and database right (2018)



- Legend**
- Order Limits
 - Order Limits 500m Buffer
 - High & Medium Sensitivity area – Scoped In
 - Low Sensitivity Area – Scoped Out
 - Very Low Sensitivity Area – Scoped Out

The order limits show an assumed Project working area. This has been based on the pipeline route and developed for the purposes of scoping.

Rev.	Rev. Date	Initial Date	RH	VW	SM	BS
0	18/07/2018					


JACOBS
 1180 Esplanade Road, Winchester, Hants, RG41 1TU, UK
 Tel: +44(0)118 946 7000 Fax: +44(0)118 946 7001
 www.jacobs.com

Client
 Esso Petroleum Company, Limited
 Ermyn House,
 Ermyn Way,
 Leatherhead,
 Surrey,
 KT22 8UX

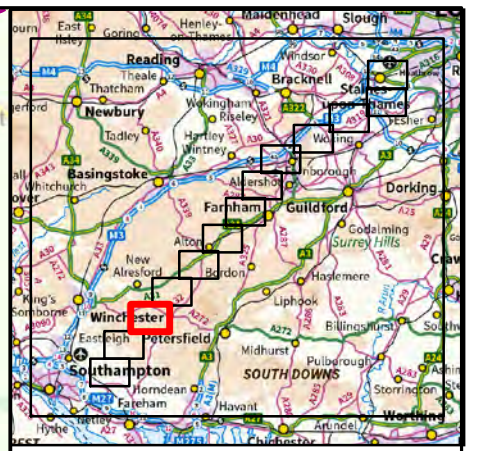
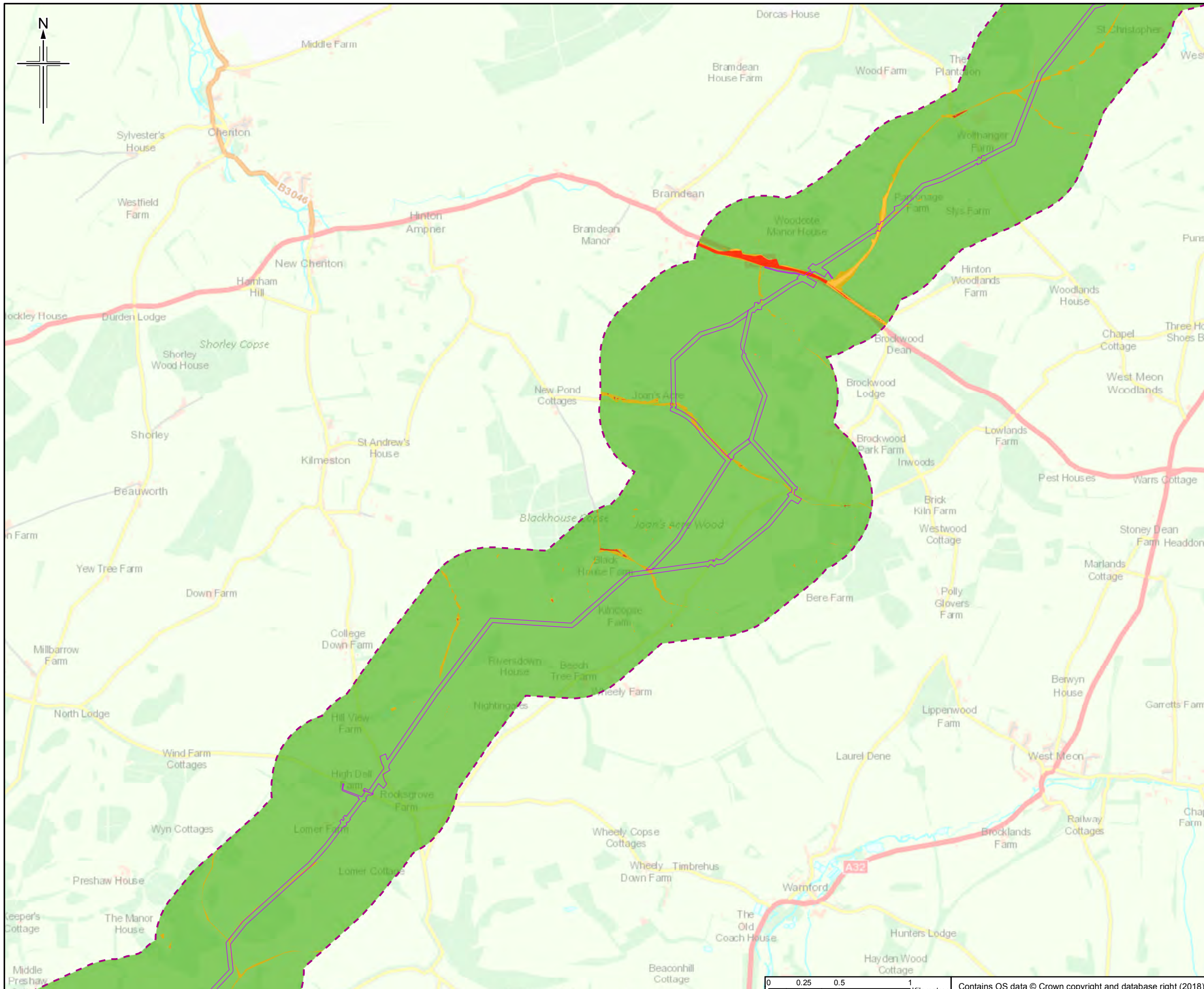
Project
Southampton to London Pipeline Project

Drawing title
FLOOD RISK SENSITIVITY

Drawing Status	FOR ISSUE	
Scale	1:25,000 @ A3	DO NOT SCALE
Jacobs No.	B2325300	
BIM No.		
Drawing number	Figure 8.11 Sheet 3 of 14	Rev 0



Contains OS data © Crown copyright and database right (2018)



- Legend**
- Order Limits
 - Order Limits 500m Buffer
 - High & Medium Sensitivity area – Scoped In
 - Low Sensitivity Area – Scoped Out
 - Very Low Sensitivity Area – Scoped Out

The order limits show an assumed Project working area. This has been based on the pipeline route and developed for the purposes of scoping.

Rev.	Rev. Date	Initial Date	RH	VW	SM	BS
0	18/07/2018					




Client
 Esso Petroleum Company, Limited
 Ermyn House,
 Ermyn Way,
 Leatherhead,
 Surrey,
 KT22 8UX

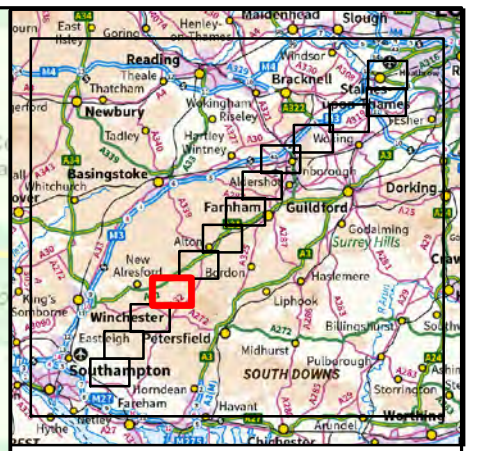
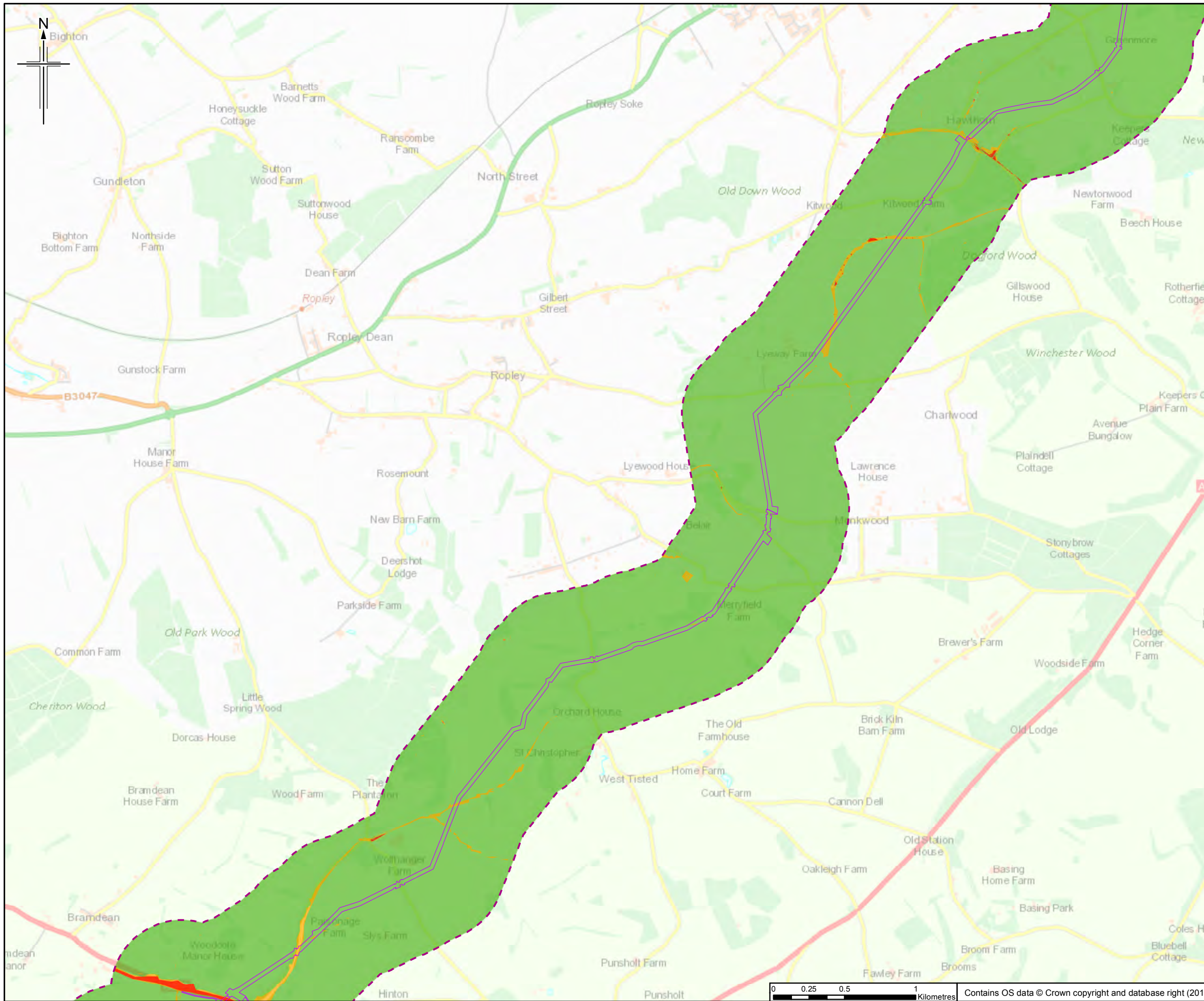


Drawing title
FLOOD RISK SENSITIVITY

Drawing Status	FOR ISSUE	
Scale	1:25,000 @ A3	DO NOT SCALE
Jacobs No.	B2325300	
BIM No.		
Drawing number	Figure 8.11 Sheet 4 of 14	Rev 0



Contains OS data © Crown copyright and database right (2018)



- Legend**
- Order Limits
 - Order Limits 500m Buffer
 - High & Medium Sensitivity area – Scoped In
 - Low Sensitivity Area – Scoped Out
 - Very Low Sensitivity Area – Scoped Out

The order limits show an assumed Project working area. This has been based on the pipeline route and developed for the purposes of scoping.

0	18/07/2018	Initial Draft	RH	VW	SM	BS
Rev.	Rev. Date	Purpose of revision	Orig/Dwn	Checkd	Revd	Apprv




Client
 Esso Petroleum Company, Limited
 Ermyn House,
 Ermyn Way,
 Leatherhead,
 Surrey,
 KT22 8UX

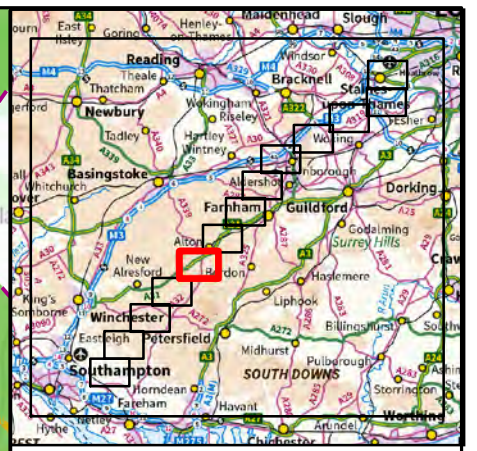
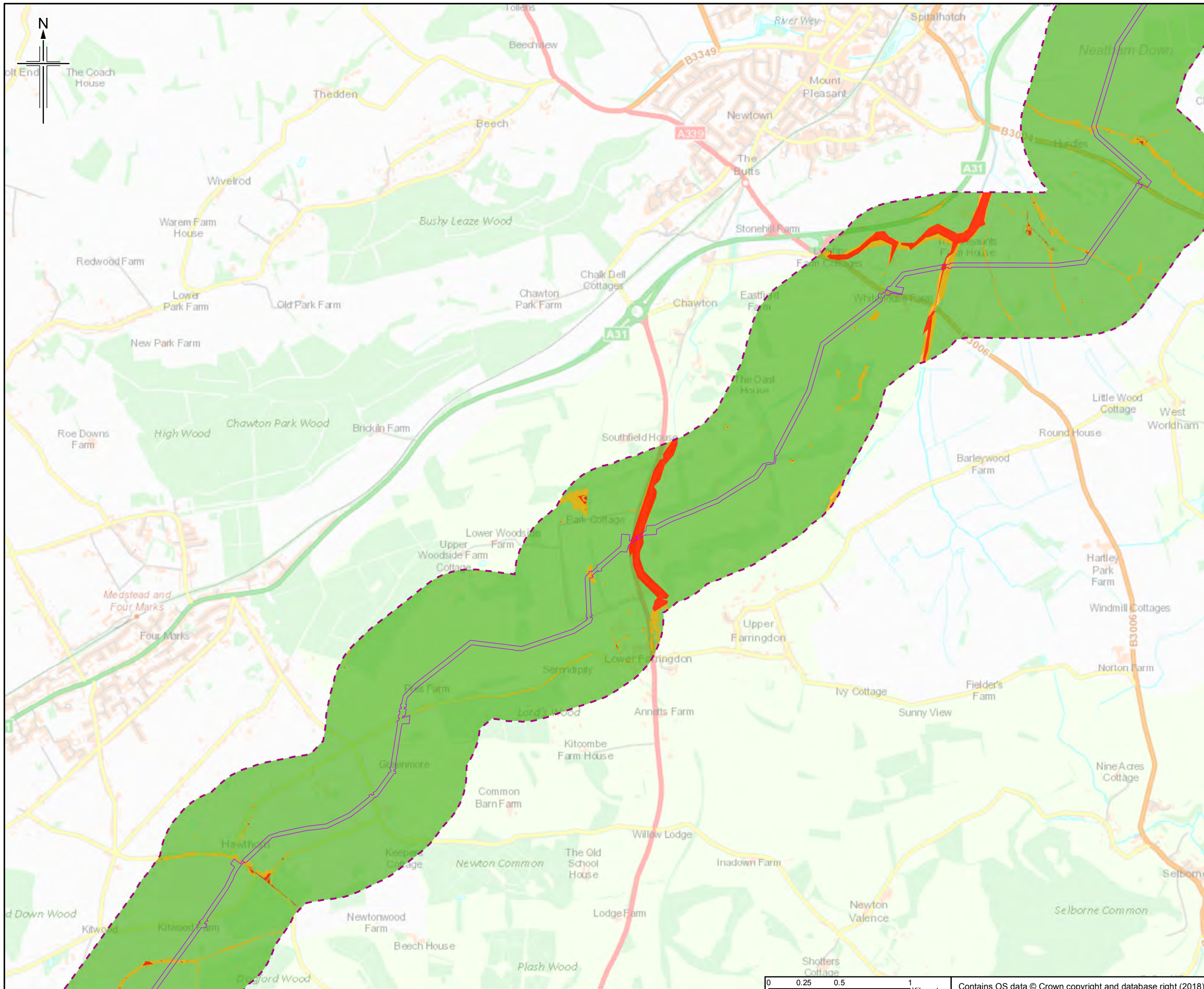


Drawing title
FLOOD RISK SENSITIVITY

Drawing Status	FOR ISSUE	
Scale	1:25,000 @ A3	DO NOT SCALE
Jacobs No.	B2325300	
BIM No.		
Drawing number	Figure 8.11 Sheet 5 of 14	Rev 0



Contains OS data © Crown copyright and database right (2018)



- Legend**
- Order Limits
 - Order Limits 500m Buffer
 - High & Medium Sensitivity area – Scoped In
 - Low Sensitivity Area – Scoped Out
 - Very Low Sensitivity Area – Scoped Out

The order limits show an assumed Project working area. This has been based on the pipeline route and developed for the purposes of scoping.

Rev.	Rev. Date	Initial Date	Author	Checked	Approved
0	18/07/2018		RH	VW	SM BS
			Purpose of revision	Orig/Down	Check/Rev'd/Approv'd


JACOBS
 1180 Esplanade Road, Winchester, Hants, RG41 1TU, UK
 Tel: +44(0)118 946 7000 Fax: +44(0)118 946 7001
 www.jacobs.com

Client
 Esso Petroleum Company, Limited
 Ermyn House,
 Ermyn Way,
 Leatherhead,
 Surrey,
 KT22 8UX

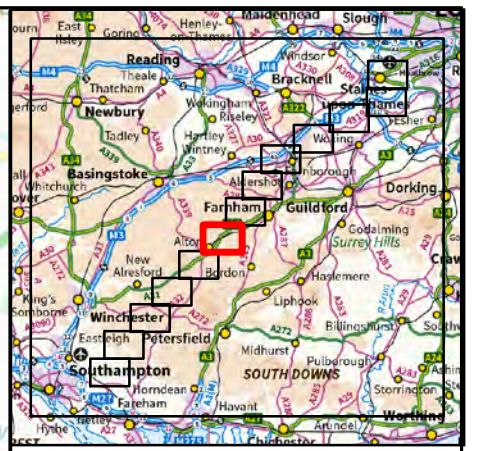
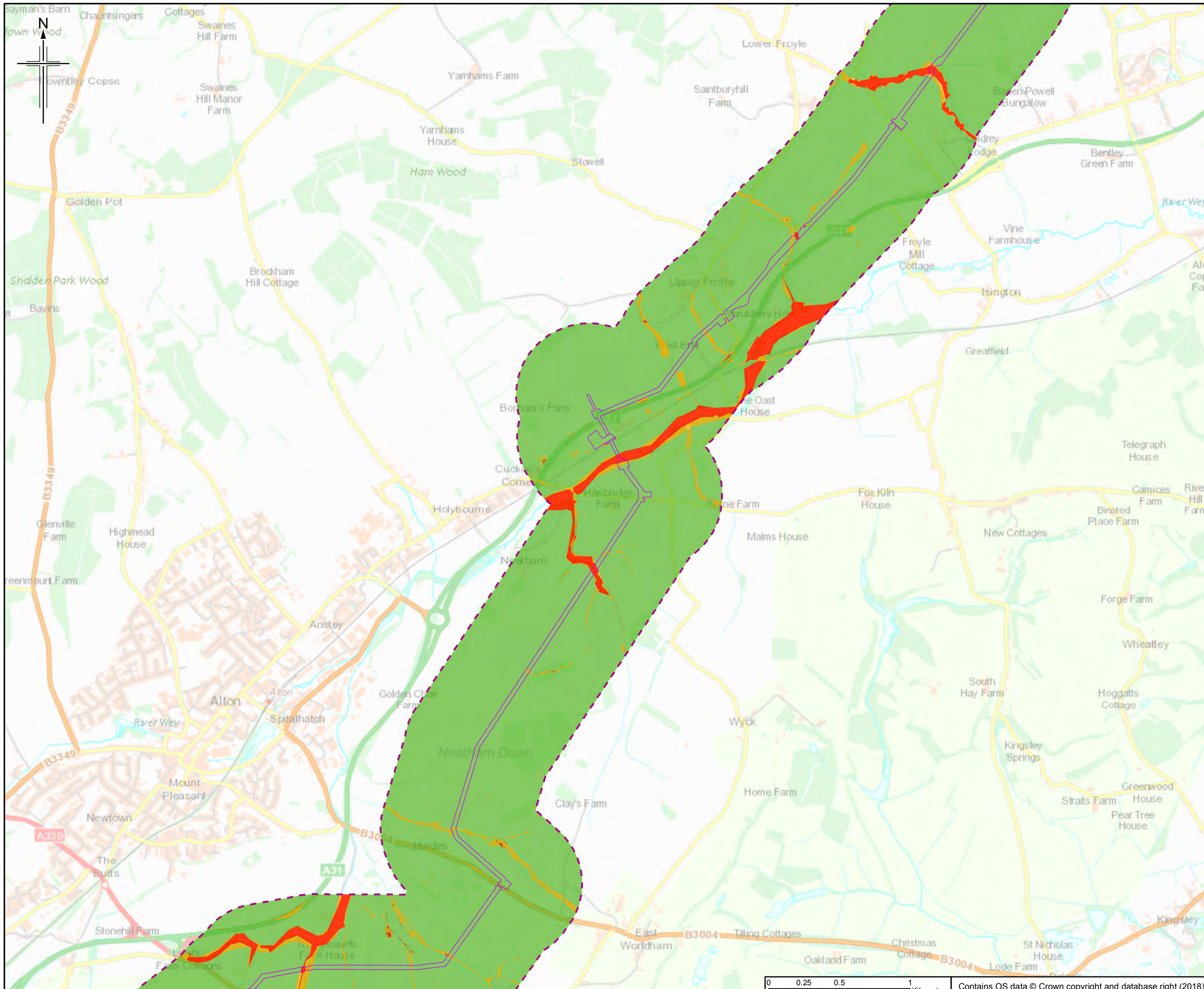
Project
Southampton to London Pipeline Project

Drawing title
FLOOD RISK SENSITIVITY

Drawing Status	FOR ISSUE	
Scale	1:25,000 @ A3	DO NOT SCALE
Jacobs No.	B2325300	
BIM No.		
Drawing number	Figure 8.11 Sheet 6 of 14	Rev 0



Contains OS data © Crown copyright and database right (2018)



- Legend**
- Order Limits
 - Order Limits 500m Buffer
 - High & Medium Sensitivity area – Scoped In
 - Low Sensitivity Area – Scoped Out
 - Very Low Sensitivity Area – Scoped Out

The order limits show an assumed Project working area. This has been based on the pipeline route and developed for the purposes of scoping.

0	18/07/2018	Initial Draft	RH	VW	SM	BS
Rev.	Rev. Date	Purpose of revision	Orig/Down	Checked	Rev'd	Apprv'd

JACOBS
 1180 Eastside Road, Wokingham, Wokingham, RG41 1TU, UK
 Tel: +44(0)118 946 7000 Fax: +44(0)118 946 7001
 www.jacobs.com


Client
 Esso Petroleum Company, Limited
 Ermyn House,
 Ermyn Way,
 Leatherhead,
 Surrey,
 KT22 8UX

Project
Southampton to London Pipeline Project

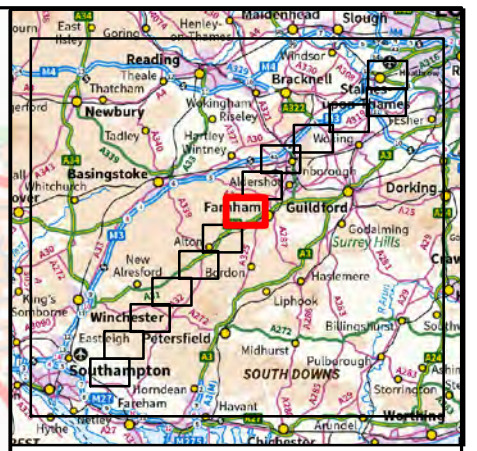
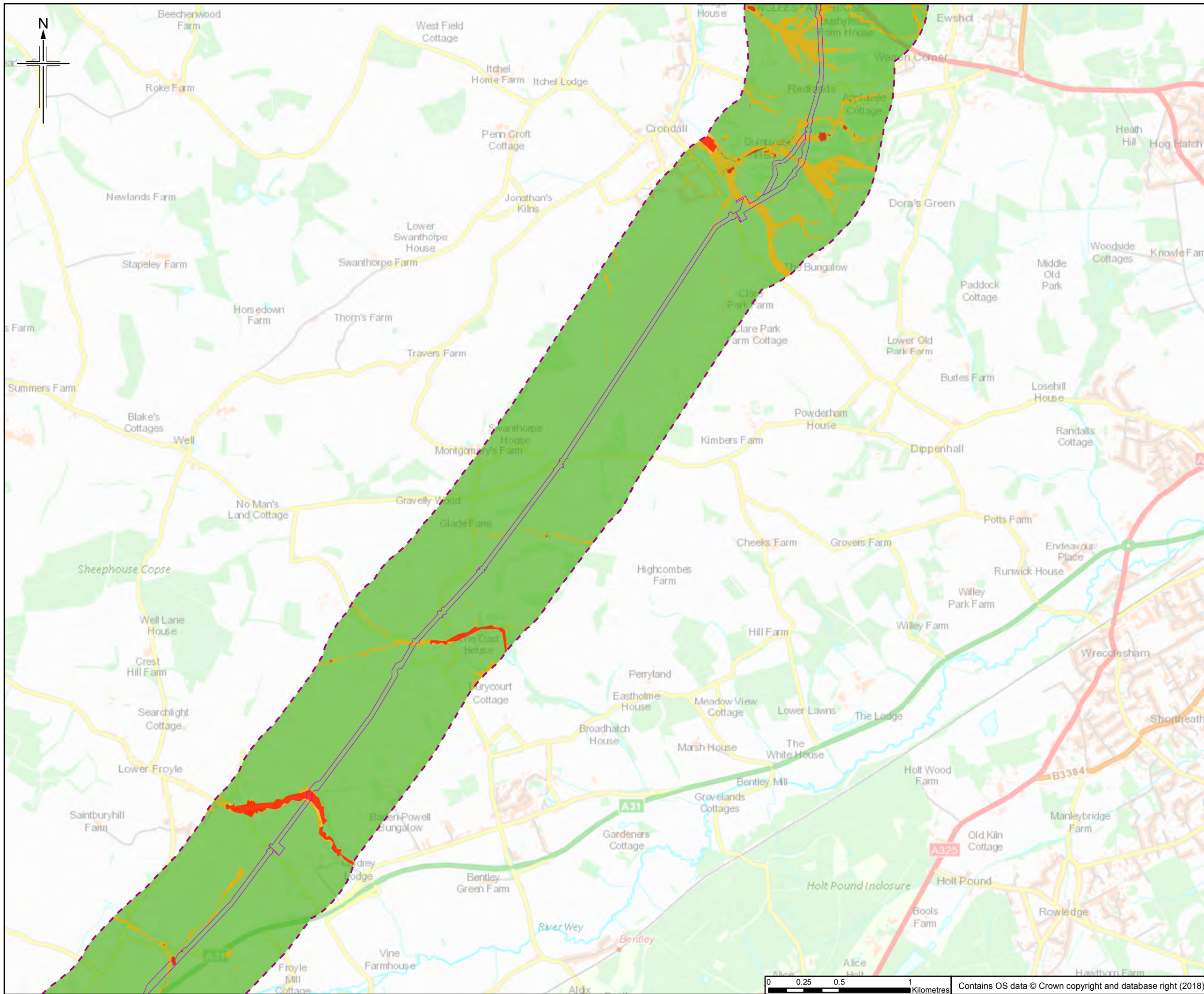
Drawing title
FLOOD RISK SENSITIVITY

Drawing Status	FOR ISSUE	
Scale	1:25,000 @ A3	DO NOT SCALE
Jacobs No.	B2325300	
BIM No.		
Drawing number	Figure 8.11 Sheet 7 of 14	Rev 0

This drawing is not to be used in whole or part other than for the intended purpose and project as defined on this drawing. Refer to the contract for full terms and conditions.



Contains OS data © Crown copyright and database right (2018)



- Legend**
- Order Limits
 - Order Limits 500m Buffer
 - High & Medium Sensitivity area – Scoped In
 - Low Sensitivity Area – Scoped Out
 - Very Low Sensitivity Area – Scoped Out

The order limits show an assumed Project working area. This has been based on the pipeline route and developed for the purposes of scoping.

Rev.	Rev. Date	Purpose of revision	Ongr/Dwn	Checkd	Revd	Apprv
0	18/07/2018	Initial Draft				


JACOBS
 1180 Eastside Road, Wokingham, Wokingham, RG41 1TU, UK
 Tel: +44(0)118 946 7000 Fax: +44(0)118 946 7001
 www.jacobs.com

Client
 Esso Petroleum Company, Limited
 Ermyn House,
 Ermyn Way,
 Leatherhead,
 Surrey,
 KT22 8UX

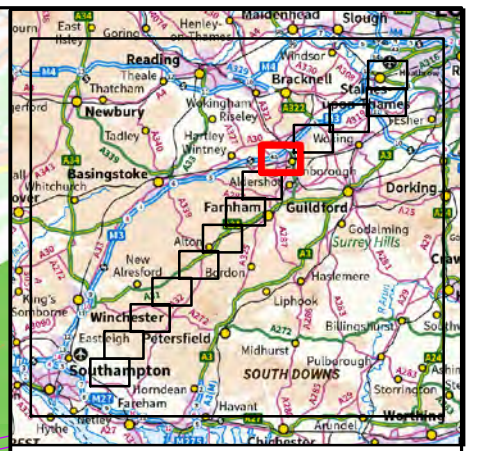
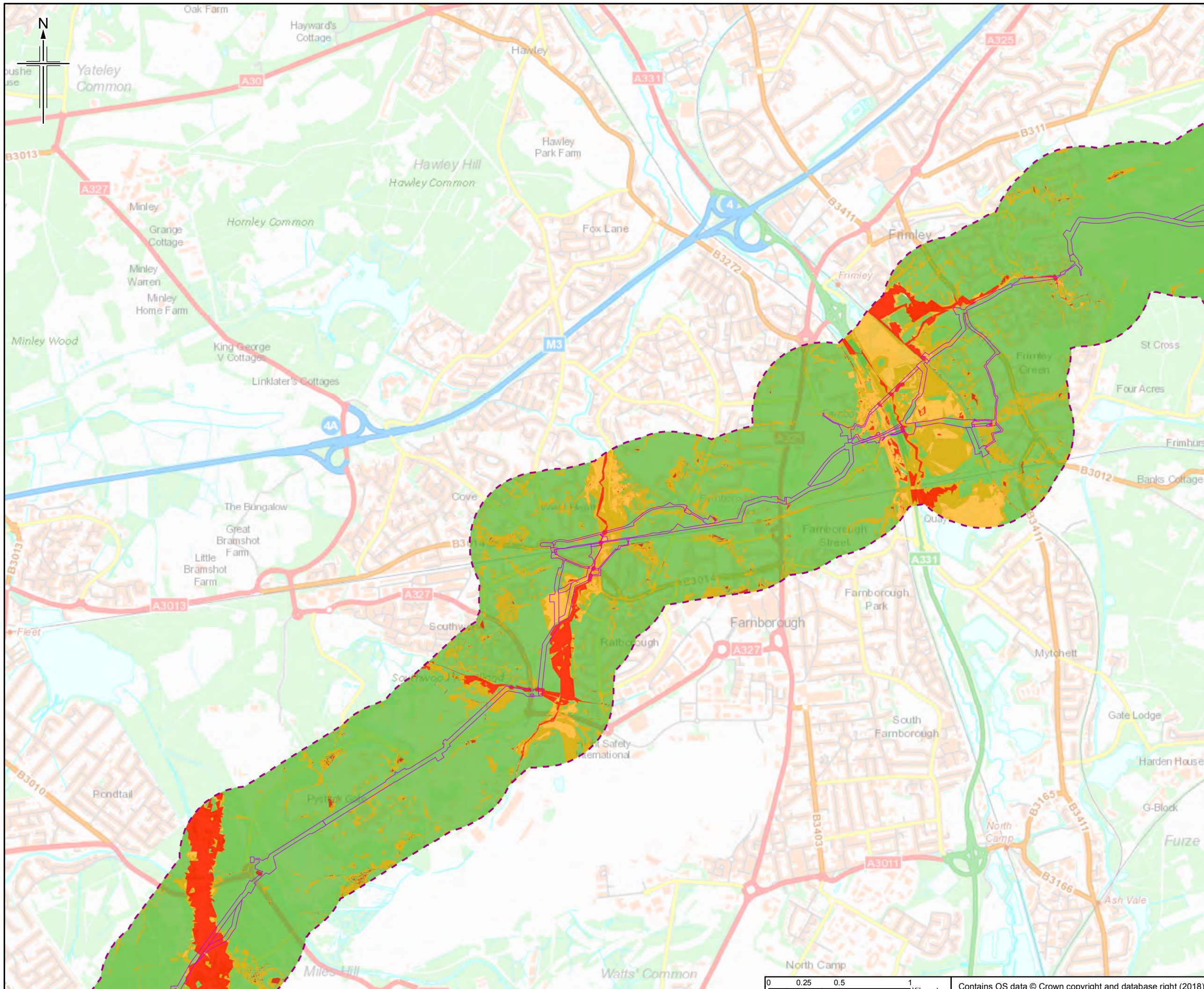
Project
Southampton to London Pipeline Project

Drawing title
FLOOD RISK SENSITIVITY

Drawing Status	FOR ISSUE	
Scale	1:25,000 @ A3	DO NOT SCALE
Jacobs No.	B2325300	
BIM No.		
Drawing number	Figure 8.11 Sheet 8 of 14	Rev 0



Contains OS data © Crown copyright and database right (2018)



- Legend**
- Order Limits
 - Order Limits 500m Buffer
 - High & Medium Sensitivity area – Scoped In
 - Low Sensitivity Area – Scoped Out
 - Very Low Sensitivity Area – Scoped Out

The order limits show an assumed Project working area. This has been based on the pipeline route and developed for the purposes of scoping.

Rev.	Rev. Date	Purpose of revision	Orig/Dwn	Checkd	Rev'd	Apprv'd
0	18/07/2018	Initial Draft				


JACOBS
 1180 Eastside Road, Wokingham, Wokingham, RG41 1TU, UK
 Tel: +44(0)118 946 7000 Fax: +44(0)118 946 7001
 www.jacobs.com

Client
 Esso Petroleum Company, Limited
 Ermyn House,
 Ermyn Way,
 Leatherhead,
 Surrey,
 KT22 8UX

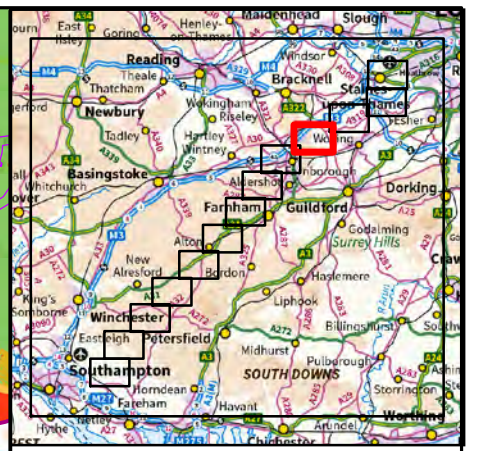
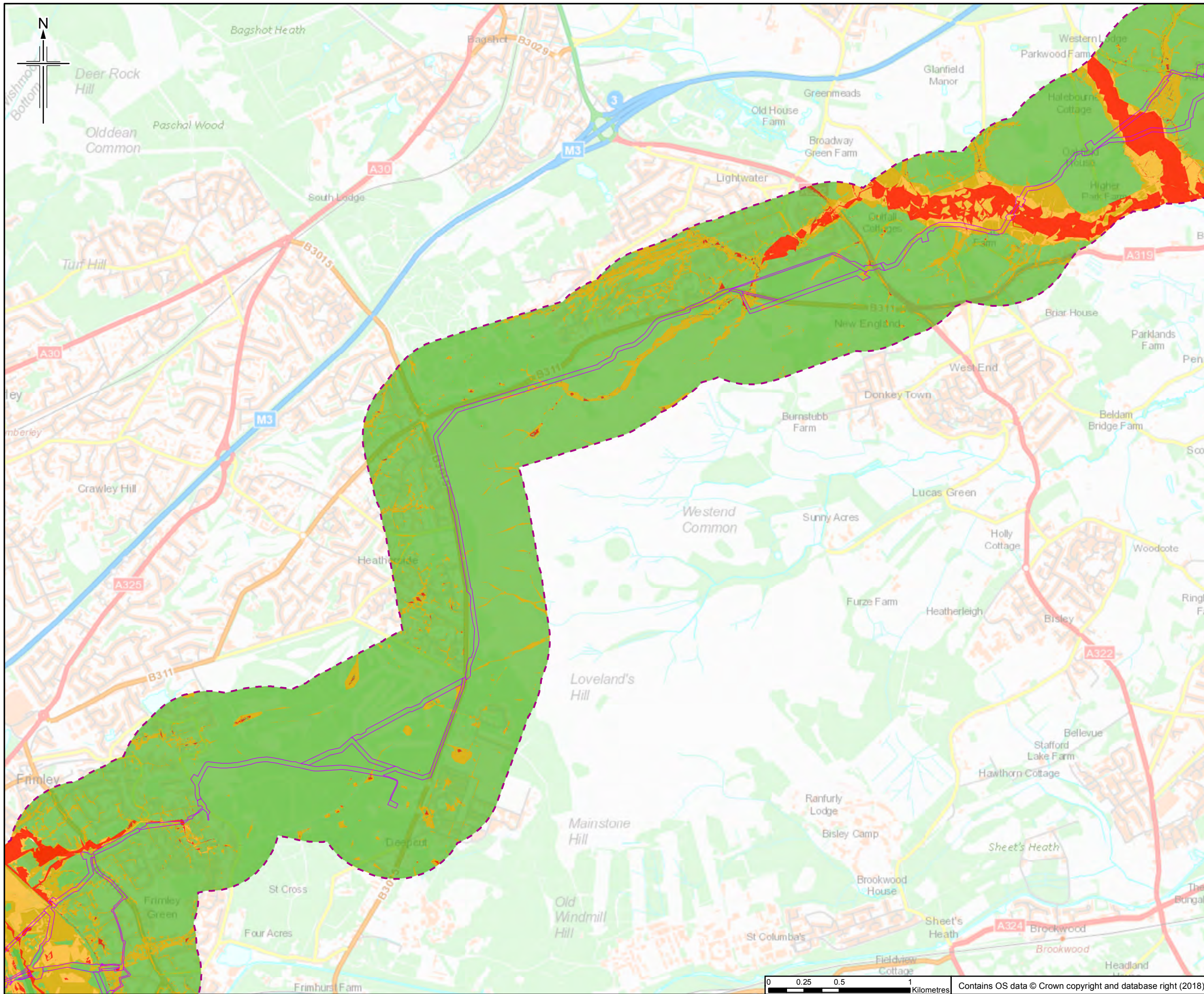
Project
 Southamton to London Pipeline Project

Drawing title
FLOOD RISK SENSITIVITY

Drawing Status	FOR ISSUE	
Scale	1:25,000 @ A3	DO NOT SCALE
Jacobs No.	B2325300	
BIM No.		
Drawing number	Figure 8.11 Sheet 10 of 14	Rev 0



Contains OS data © Crown copyright and database right (2018)



- Legend**
- Order Limits
 - Order Limits 500m Buffer
 - High & Medium Sensitivity area – Scoped In
 - Low Sensitivity Area – Scoped Out
 - Very Low Sensitivity Area – Scoped Out

The order limits show an assumed Project working area. This has been based on the pipeline route and developed for the purposes of scoping.

Rev.	Rev. Date	Purpose of revision	Orig/Dwn	Checkd	Rev'd	Apprv'd
0	18/07/2018	Initial Draft				




Client
Esso Petroleum Company, Limited
Ermyn House,
Ermyn Way,
Leatherhead,
Surrey,
KT22 8UX

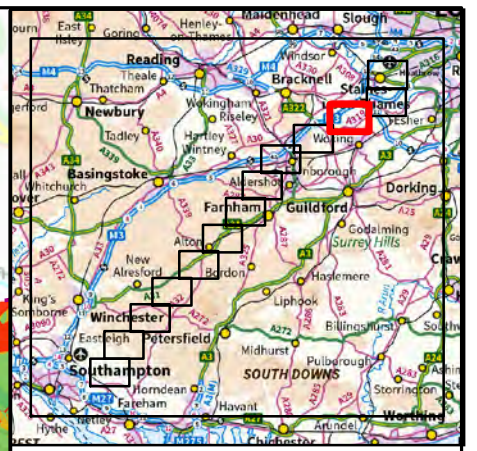
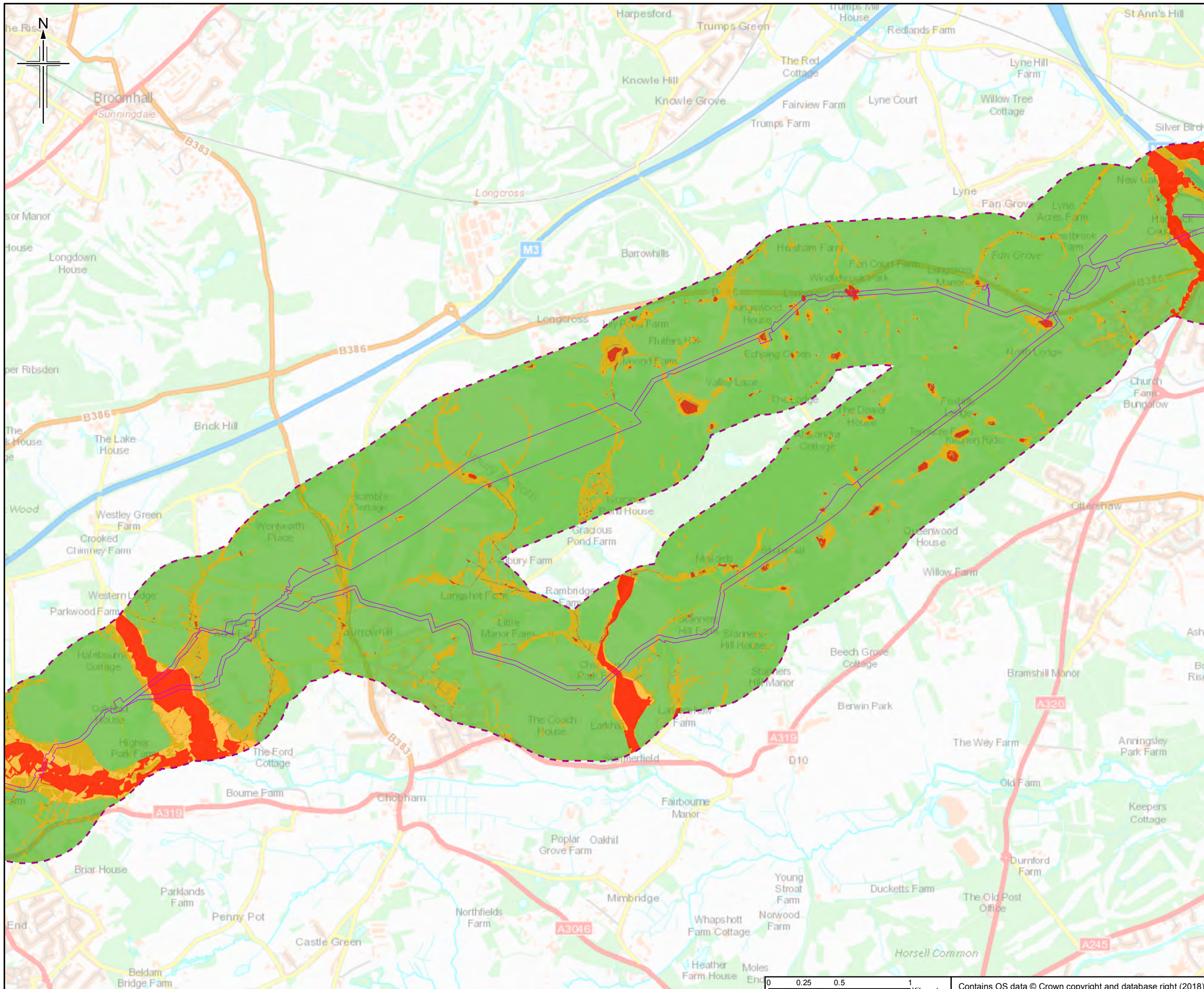


Drawing title
FLOOD RISK SENSITIVITY

Drawing Status	FOR ISSUE	
Scale	1:25,000 @ A3	DO NOT SCALE
Jacobs No.	B2325300	
BIM No.		
Drawing number	Figure 8.11 Sheet 11 of 14	Rev 0



Contains OS data © Crown copyright and database right (2018)



- Legend**
- Order Limits
 - Order Limits 500m Buffer
 - High & Medium Sensitivity area – Scoped In
 - Low Sensitivity Area – Scoped Out
 - Very Low Sensitivity Area – Scoped Out

The order limits show an assumed Project working area. This has been based on the pipeline route and developed for the purposes of scoping.

Rev.	Rev. Date	Initial Date	RH	VW	SM	BS
0	18/07/2018					
Rev.	Rev. Date	Purpose of revision	Orig/Dwn	Checkd	Rev'd	Apprv'd

JACOBS
 1180 Eastlake Road, Wokingham, Wokingham, RG41 1TU, UK
 Tel: +44(0)118 946 7000 Fax: +44(0)118 946 7001
 www.jacobs.com


Client
 Esso Petroleum Company, Limited
 Ermyn House,
 Ermyn Way,
 Leatherhead,
 Surrey,
 KT22 8UX

Project
Southampton to London Pipeline Project

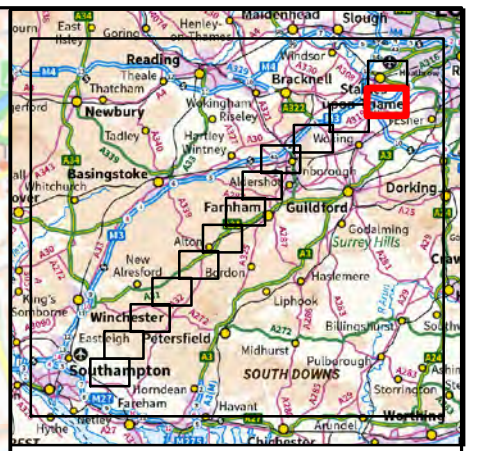
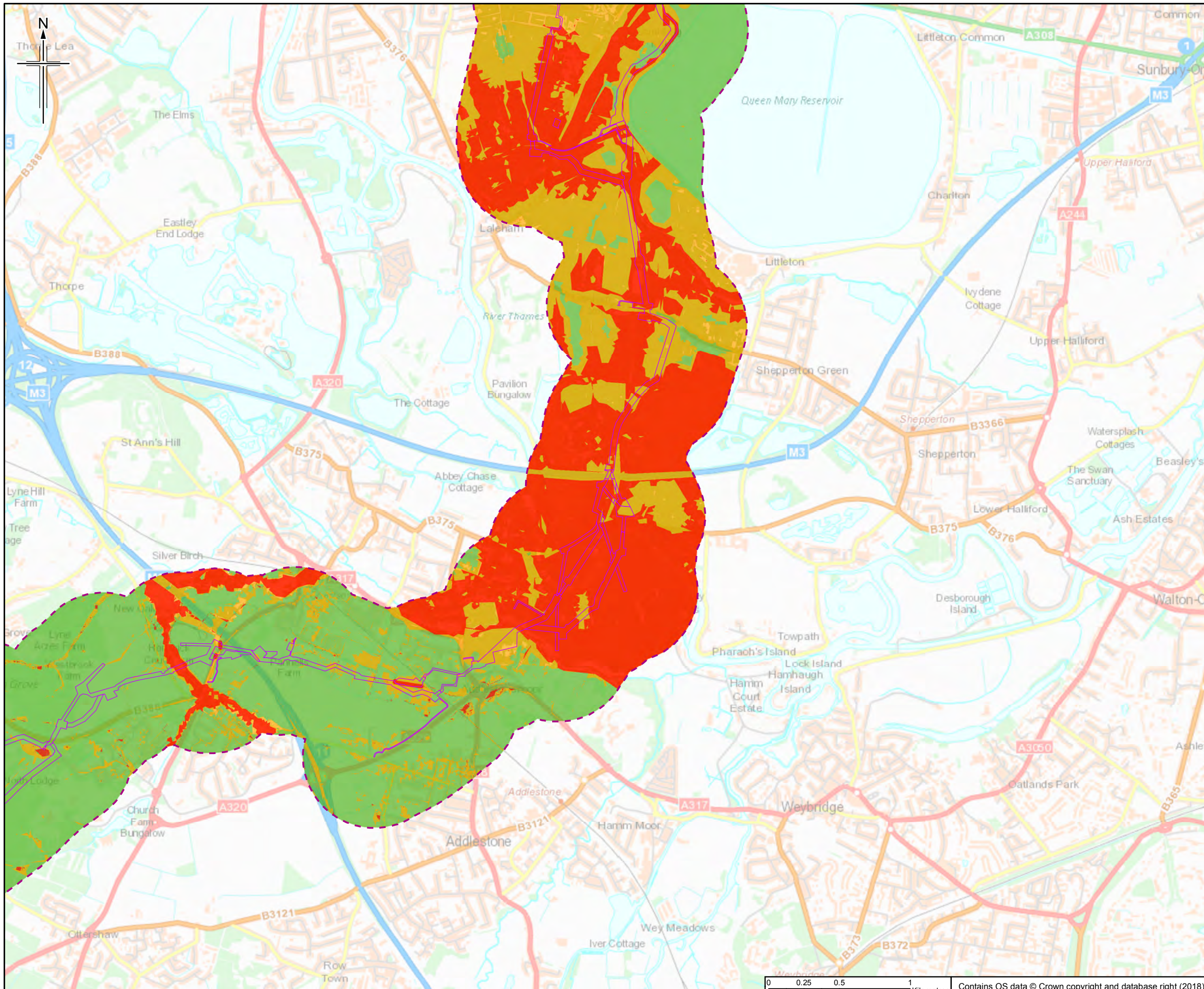
Drawing title
FLOOD RISK SENSITIVITY

Drawing Status	FOR ISSUE	
Scale	1:25,000 @ A3	DO NOT SCALE
Jacobs No.	B2325300	
BIM No.		
Drawing number	Figure 8.11 Sheet 12 of 14	Rev 0

This drawing is not to be used in whole or part other than for the intended purpose and project as defined on this drawing. Refer to the contract for full terms and conditions.



Contains OS data © Crown copyright and database right (2018)



- Legend**
- Order Limits
 - Order Limits 500m Buffer
 - High & Medium Sensitivity area – Scoped In
 - Low Sensitivity Area – Scoped Out
 - Very Low Sensitivity Area – Scoped Out

The order limits show an assumed Project working area. This has been based on the pipeline route and developed for the purposes of scoping.

0	18/07/2018	Initial Draft	RH	VW	SM	BS
Rev.	Rev. Date	Purpose of revision	Orig/Dwn	Checkd	Rev'd	Apprv'd

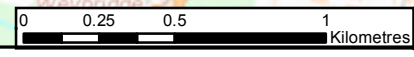
JACOBS
 1180 Estate Road, Wokingham, Wokingham, RG41 1TU, UK
 Tel: +44(0)118 946 7000 Fax: +44(0)118 946 7001
 www.jacobs.com

Client
 Esso Petroleum Company, Limited
 Ermyn House,
 Ermyn Way,
 Leatherhead,
 Surrey,
 KT22 8UX

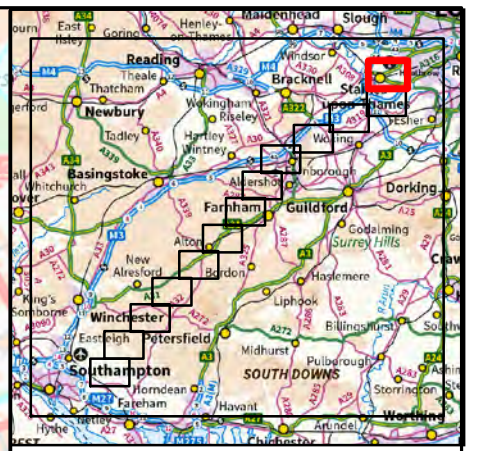
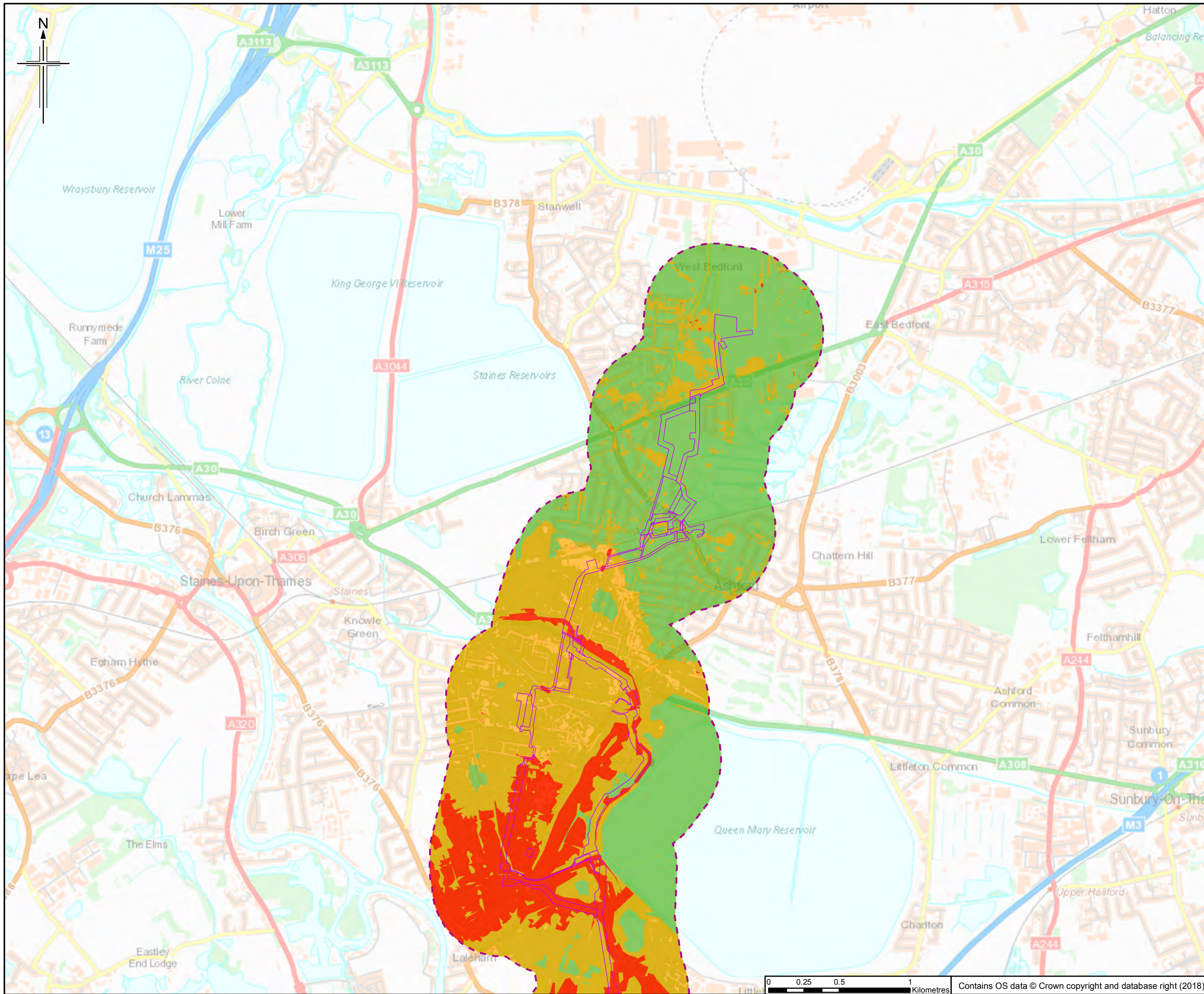
Project
 Southampton to London Pipeline Project

Drawing title
FLOOD RISK SENSITIVITY

Drawing Status	FOR ISSUE	
Scale	1:25,000 @ A3	DO NOT SCALE
Jacobs No.	B2325300	
BIM No.		
Drawing number	Figure 8.11 Sheet 13 of 14	Rev 0



Contains OS data © Crown copyright and database right (2018)



- Legend**
- Order Limits
 - Order Limits 500m Buffer
 - High & Medium Sensitivity area – Scoped In
 - Low Sensitivity Area – Scoped Out
 - Very Low Sensitivity Area – Scoped Out

The order limits show an assumed Project working area. This has been based on the pipeline route and developed for the purposes of scoping.

Rev.	Rev. Date	Initial Date	Author	Checked	Approved
0	18/07/2018		RH	VW	SM BS
			Purpose of revision	Orig/Dwn	Checkd/Rev'd

JACOBS
 1180 Eastside Road, Wokingham, Wokingham, RG41 1TU, UK
 Tel: +44(0)118 946 7000 Fax: +44(0)118 946 7001
 www.jacobs.com


Client
 Esso Petroleum Company, Limited
 Ermyn House,
 Ermyn Way,
 Leatherhead,
 Surrey,
 KT22 8UX

Project
Southampton to London Pipeline Project

Drawing title
FLOOD RISK SENSITIVITY

Drawing Status	FOR ISSUE	
Scale	1:25,000 @ A3	DO NOT SCALE
Jacobs No.	B2325300	
BIM No.		
Drawing number	Figure 8.11 Sheet 14 of 14	Rev 0

This drawing is not to be used in whole or part other than for the intended purpose and project as defined on this drawing. Refer to the contract for full terms and conditions.



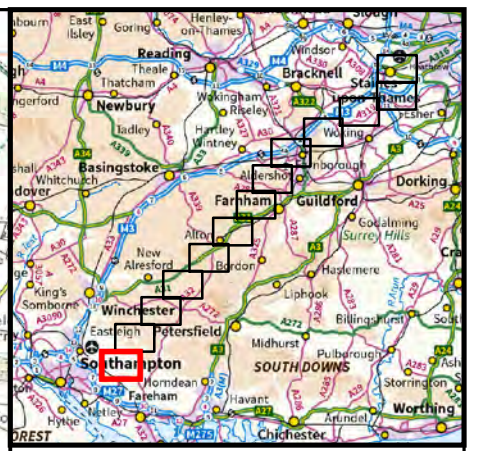
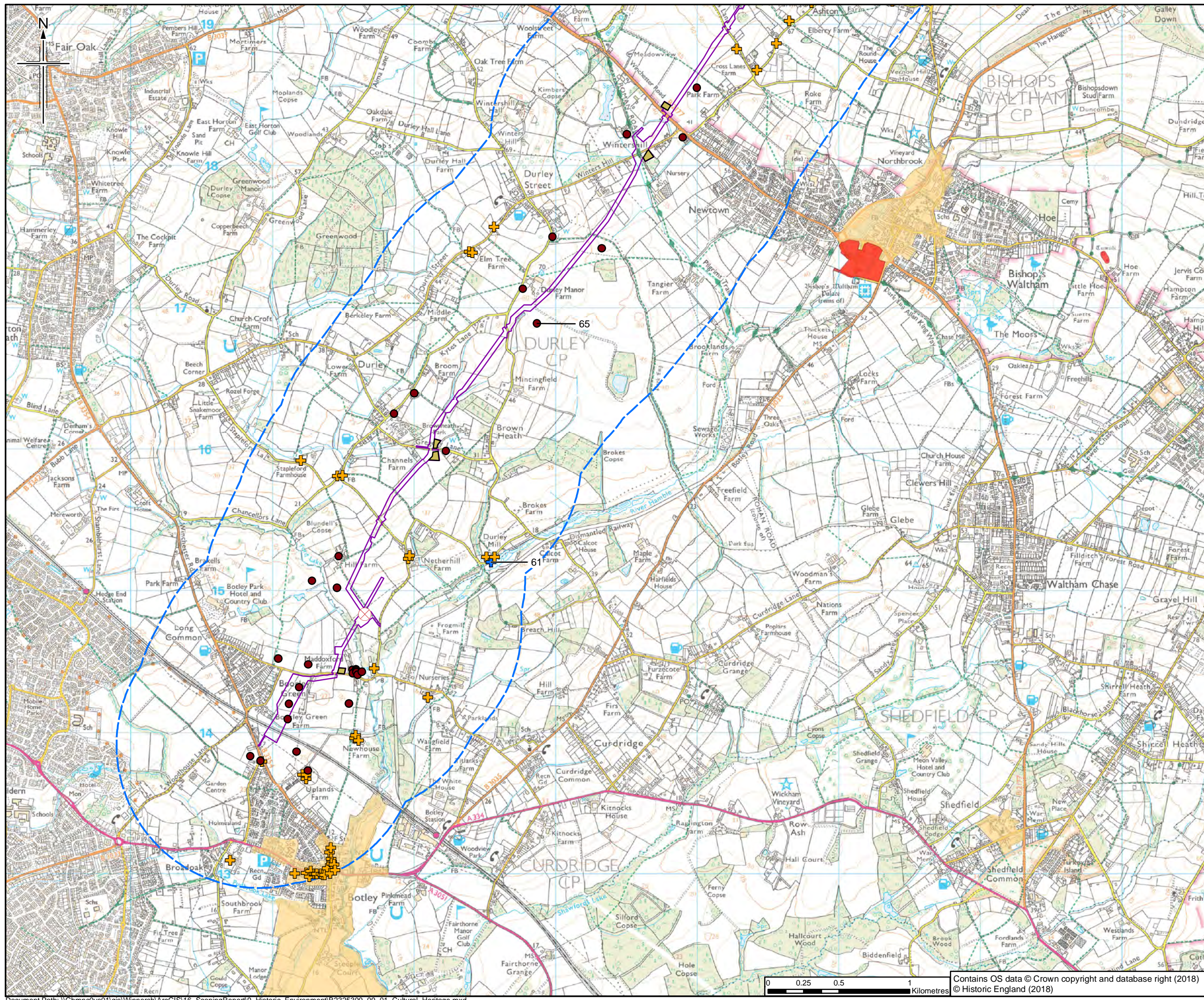
Contains OS data © Crown copyright and database right (2018)

Chapter 9

Figures

Scoping Report Volume 2





- Legend**
- Order Limits
 - - - Order Limits 1km Buffer
 - Construction Compound
 - ⊕ Valve Location
 - Non-Designated Heritage Asset*
- Listed Buildings****
- + Grade I
 - + Grade II*
 - + Grade II
 - Conservation Area
 - Scheduled Monument

Notes:

- * Asset Number label not provided for assets of low or negligible value
- ** Asset Number label only provided for Grade I and II*

The order limits show an assumed Project working area. This has been based on the pipeline route and developed for the purposes of scoping.

0	10/07/2018	For Issue	HM	CR	ED	RS
Rev.	Rev. Date	Purpose of revision	Orig/Dwn	Checkd	Revd	Apprv'd

JACOBS
 1180 Epsom Road, Weybridge, Wokingham, RG41 1TU, UK
 Tel: +44(0)118 946 7000 Fax: +44(0)118 946 7001
 www.jacobs.com

Client
 Esso Petroleum Company, Limited
 Ermyn House,
 Ermyn Way,
 Leatherhead,
 Surrey,
 KT22 8UX

Project
Southampton to London Pipeline Project

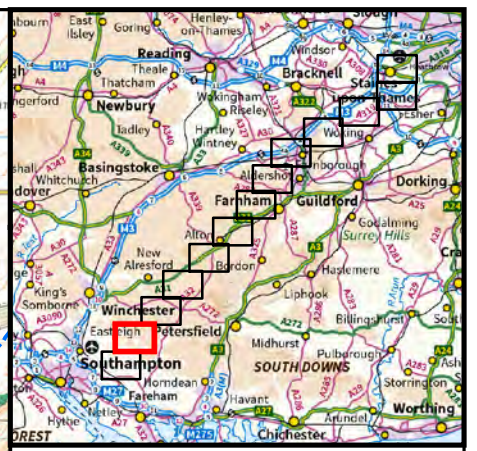
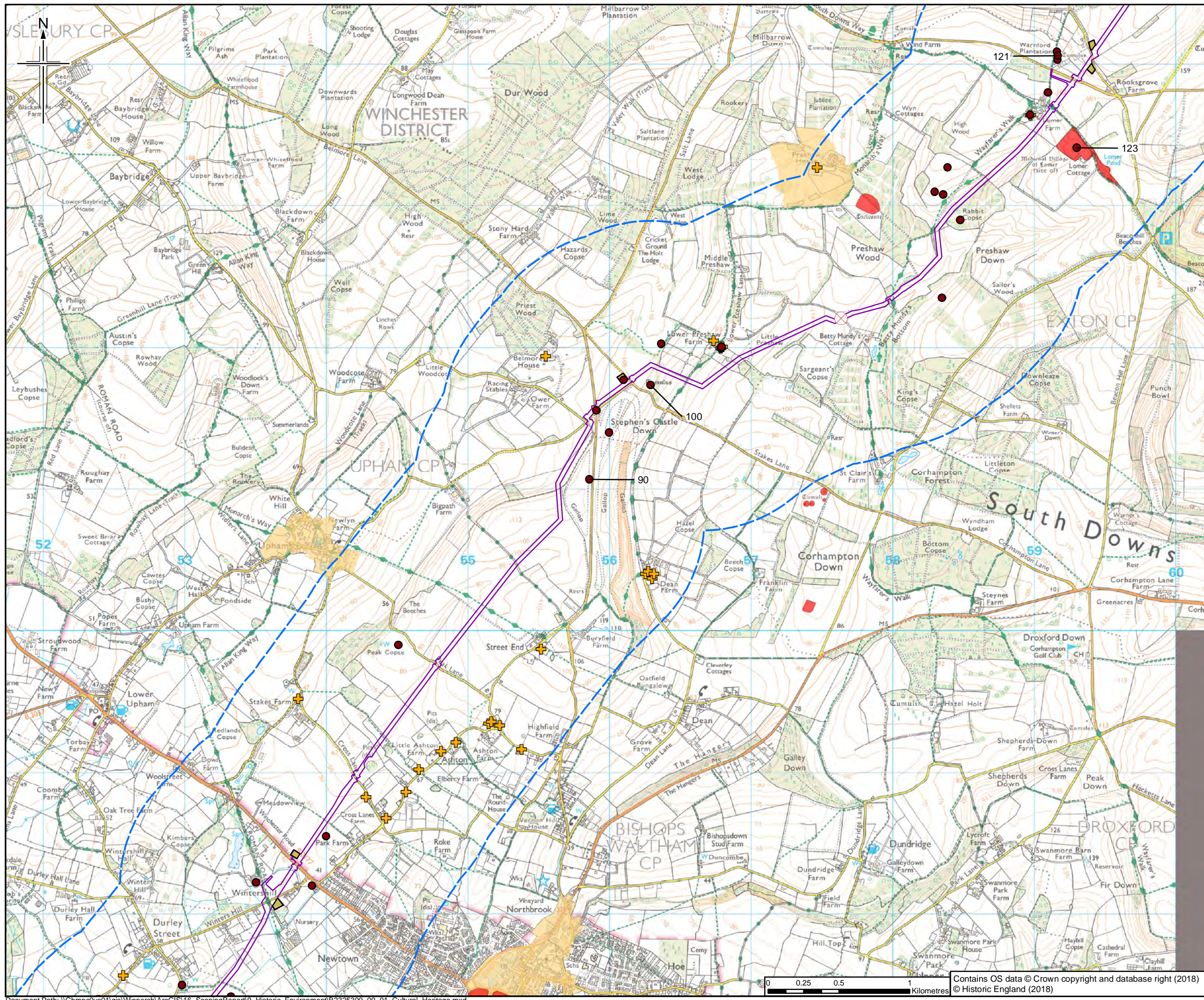
Drawing title
CULTURAL HERITAGE DESIGNATED AND NON-DESIGNATED FEATURES

Drawing Status	For Issue	
Scale	1:25,000 @ A3	DO NOT SCALE
Jacobs No.	B2325300	
BIM No.		
Drawing number	Figure 9.1 Sheet 1 of 13	Rev 0

This drawing is not to be used in whole or part other than for the intended purpose and project as defined on this drawing. Refer to the contract for full terms and conditions.



Contains OS data © Crown copyright and database right (2018)
 © Historic England (2018)



- Legend**
- Order Limits
 - - - Order Limits 1km Buffer
 - Construction Compound
 - + Valve Location
 - Non-Designated Heritage Asset*
- Listed Buildings****
- + Grade I
 - + Grade II*
 - + Grade II
 - Conservation Area
 - Scheduled Monument

Notes:

- * Asset Number label not provided for assets of low or negligible value
- ** Asset Number label only provided for Grade I and II*

The order limits show an assumed Project working area. This has been based on the pipeline route and developed for the purposes of scoping.

Rev.	Rev. Date	Purpose of revision	HM	CR	ED	RS
0	10/07/2018	For Issue				

JACOBS
 1180 Eskdale Road, Weybridge, Wokingham, RG41 1TU, UK
 Tel: +44(0)118 946 7000 Fax: +44(0)118 946 7001
 www.jacobs.com


Client
 Esso Petroleum Company, Limited
 Ermyn House,
 Ermyn Way,
 Leatherhead,
 Surrey,
 KT22 8UX

Project
 Southampton to London Pipeline Project

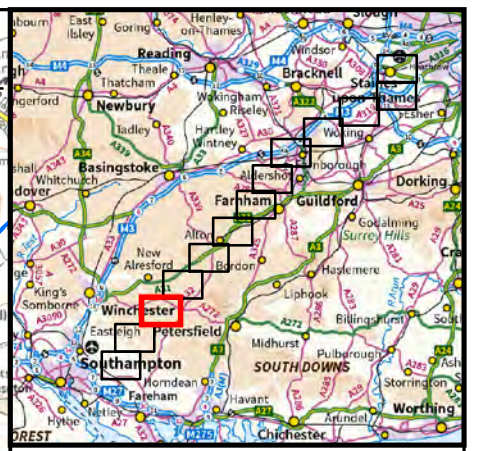
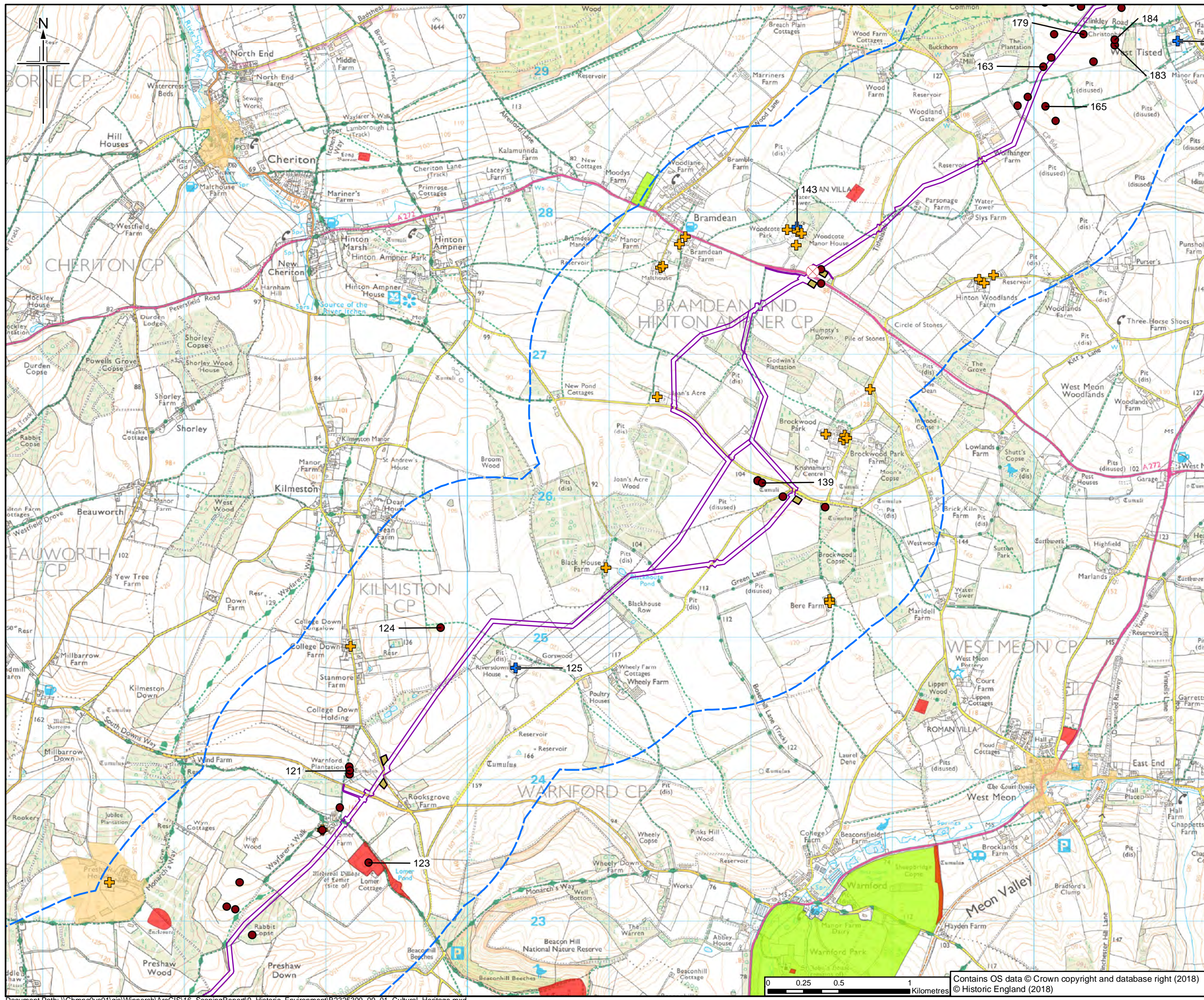
Drawing title
CULTURAL HERITAGE DESIGNATED AND NON-DESIGNATED FEATURES

Drawing Status	For Issue
Scale	1:25,000 @ A3 DO NOT SCALE
Jacobs No.	B2325300
BIM No.	
Drawing number	Figure 9.1 Sheet 2 of 13
Rev	0

This drawing is not to be used in whole or part other than for the intended purpose and project as defined on this drawing. Refer to the contract for full terms and conditions.



Contains OS data © Crown copyright and database right (2018)
 © Historic England (2018)



- Legend**
- Order Limits
 - - - Order Limits 1km Buffer
 - Construction Compound
 - + Valve Location
 - Non-Designated Heritage Asset*
- Listed Buildings****
- + Grade I
 - + Grade II*
 - + Grade II
 - Conservation Area
 - Scheduled Monument
 - Registered Parks and Garden

Notes:

- * Asset Number label not provided for assets of low or negligible value
- ** Asset Number label only provided for Grade I and II*

The order limits show an assumed Project working area. This has been based on the pipeline route and developed for the purposes of scoping.

Rev.	Rev. Date	Purpose of revision	HM	CR	ED	RS
0	10/07/2018	For Issue				

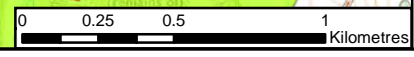
JACOBS
 1180 Eskdale Road, Weybridge, Wokingham, RG41 1TU, UK
 Tel: +44(0)118 946 7000 Fax: +44(0)118 946 7001
 www.jacobs.com

Client
 Esso Petroleum Company, Limited
 Ermyn House,
 Ermyn Way,
 Leatherhead,
 Surrey,
 KT22 8UX

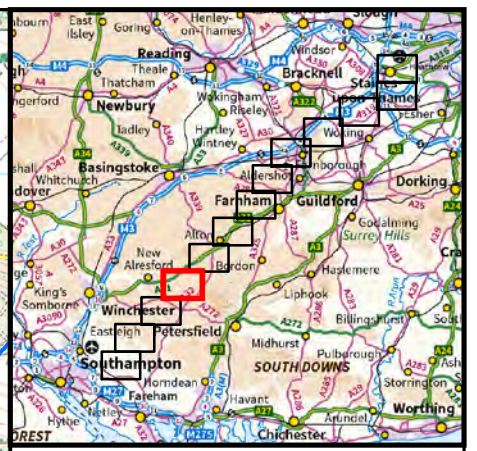
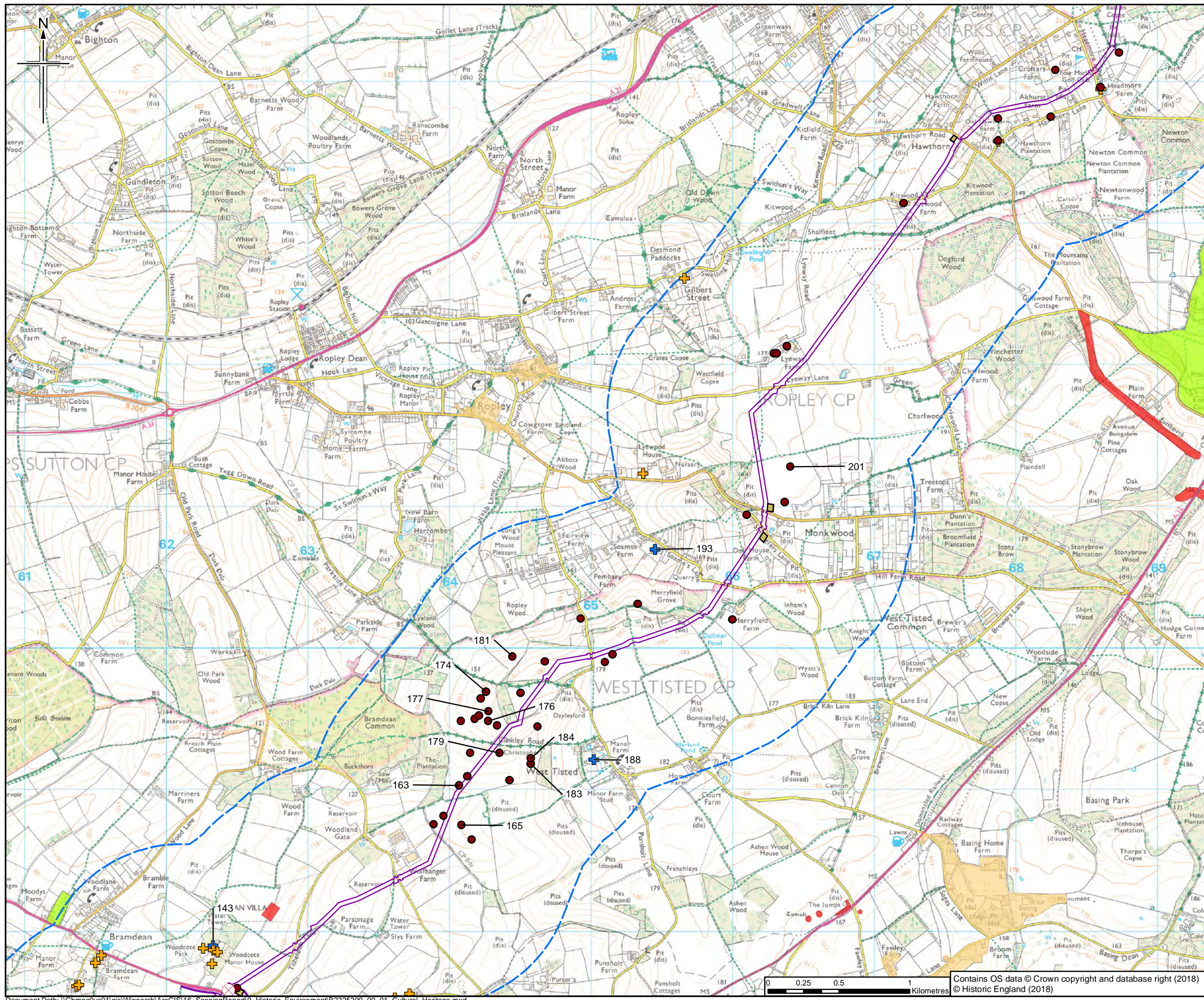
Project
 Southampton to London Pipeline Project

Drawing title
**CULTURAL HERITAGE
 DESIGNATED AND NON-DESIGNATED
 FEATURES**

Drawing Status	For Issue
Scale	1:25,000 @ A3 DO NOT SCALE
Jacobs No.	B2325300
BIM No.	
Drawing number	Figure 9.1 Sheet 3 of 13
Rev	0



Contains OS data © Crown copyright and database right (2018)
 © Historic England (2018)



- Legend**
- Order Limits
 - - - Order Limits 1km Buffer
 - Construction Compound
 - ⊗ Valve Location
 - Non-Designated Heritage Asset*
- Listed Buildings****
- + Grade I
 - + Grade II*
 - + Grade II
 - Conservation Area
 - Scheduled Monument
 - Registered Parks and Garden

Notes:

- * Asset Number label not provided for assets of low or negligible value
- ** Asset Number label only provided for Grade I and II*

The order limits show an assumed Project working area. This has been based on the pipeline route and developed for the purposes of scoping.

Rev.	Rev. Date	Purpose of revision	Onp/Dwn	Checkd	Rev'd	Apprv'd
0	10/07/2018	For Issue	HM	CR	ED	RS

JACOBS
 1180 Escombe Road, Weybridge, Wokingham, RG41 1TU, UK
 Tel: +44(0)118 946 7000 Fax: +44(0)118 946 7001
 www.jacobs.com

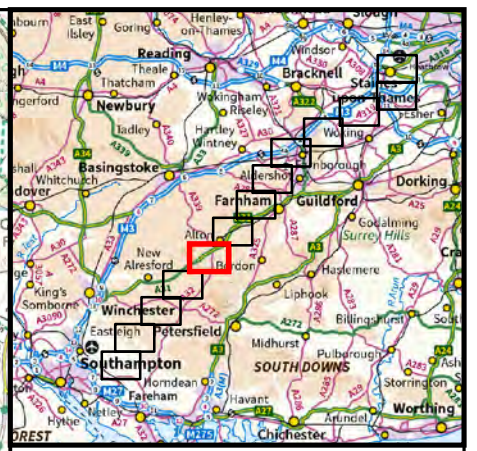
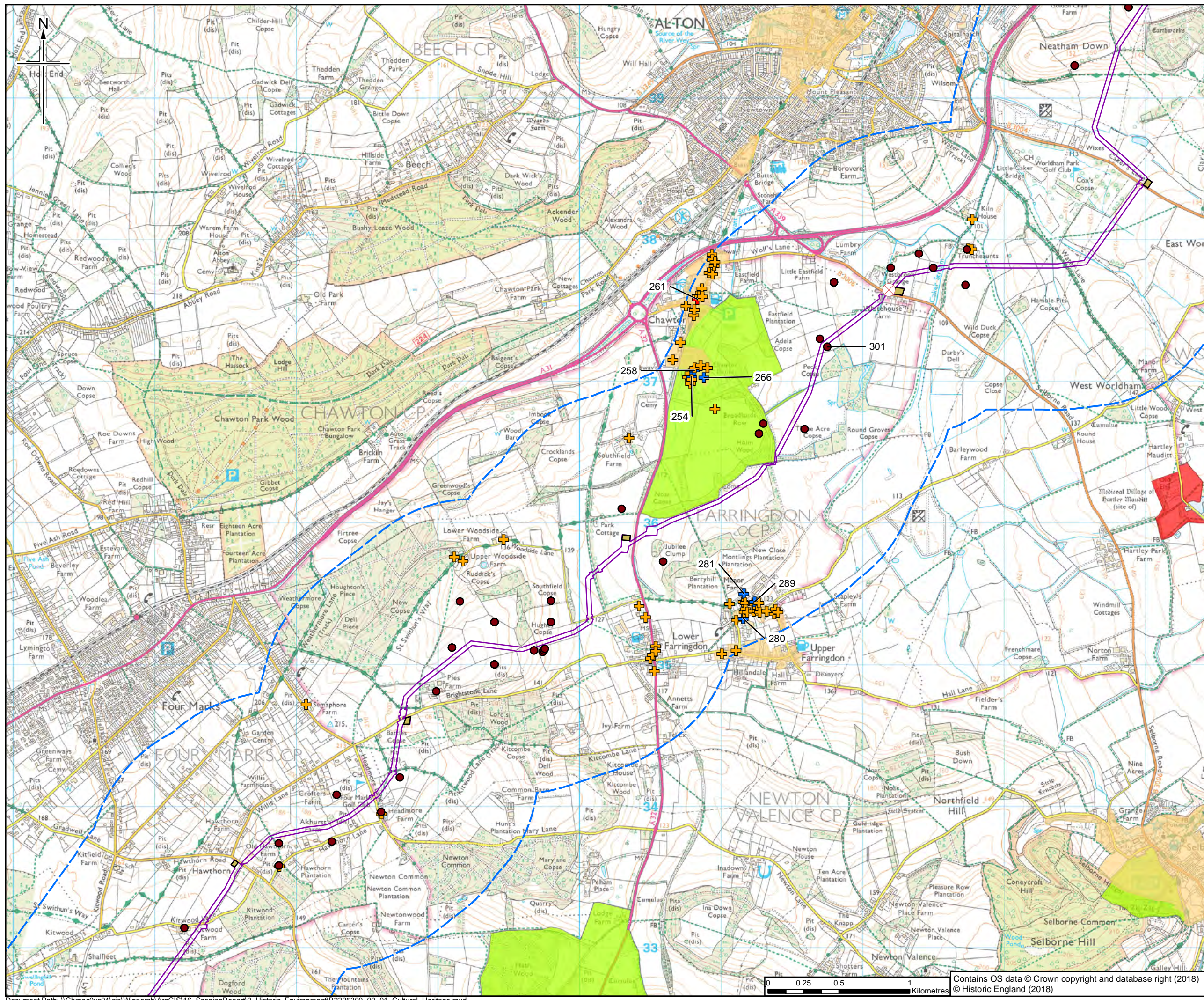
Client
 Esso Petroleum Company, Limited
 Ermyn House,
 Ermyn Way,
 Leatherhead,
 Surrey,
 KT22 8UX

Project
 Southamton to London Pipeline Project

Drawing title
CULTURAL HERITAGE DESIGNATED AND NON-DESIGNATED FEATURES

Drawing Status	For Issue
Scale	1:25,000 @ A3 DO NOT SCALE
Jacobs No.	B2325300
BIM No.	
Drawing number	Figure 9.1 Sheet 4 of 13
Rev	0

This drawing is not to be used in whole or part other than for the intended purpose and project as defined on this drawing. Refer to the contract for full terms and conditions.



- Legend**
- Order Limits
 - Order Limits 1km Buffer
 - Construction Compound
 - Valve Location
 - Non-Designated Heritage Asset*
- Listed Buildings****
- + Grade I
 - + Grade II*
 - + Grade II
 - Conservation Area
 - Scheduled Monument
 - Registered Parks and Garden

Notes:

- * Asset Number label not provided for assets of low or negligible value
- ** Asset Number label only provided for Grade I and II*

The order limits show an assumed Project working area. This has been based on the pipeline route and developed for the purposes of scoping.

Rev.	Rev. Date	Purpose of revision	HM	CR	ED	RS
0	19/07/2018	For Issue				

JACOBS
 1180 Eskdale Road, Weybridge, West London, RG41 1TU, UK
 Tel: +44(0)118 946 7000 Fax: +44(0)118 946 7001
 www.jacobs.com

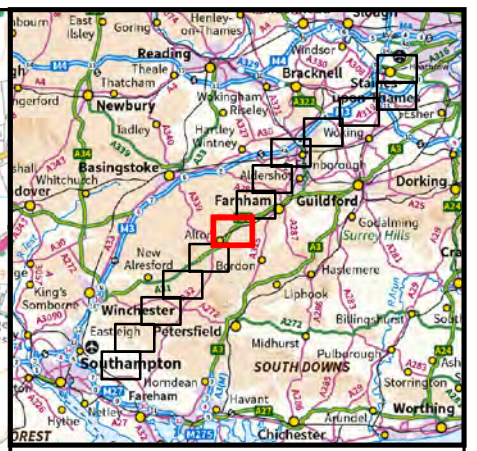
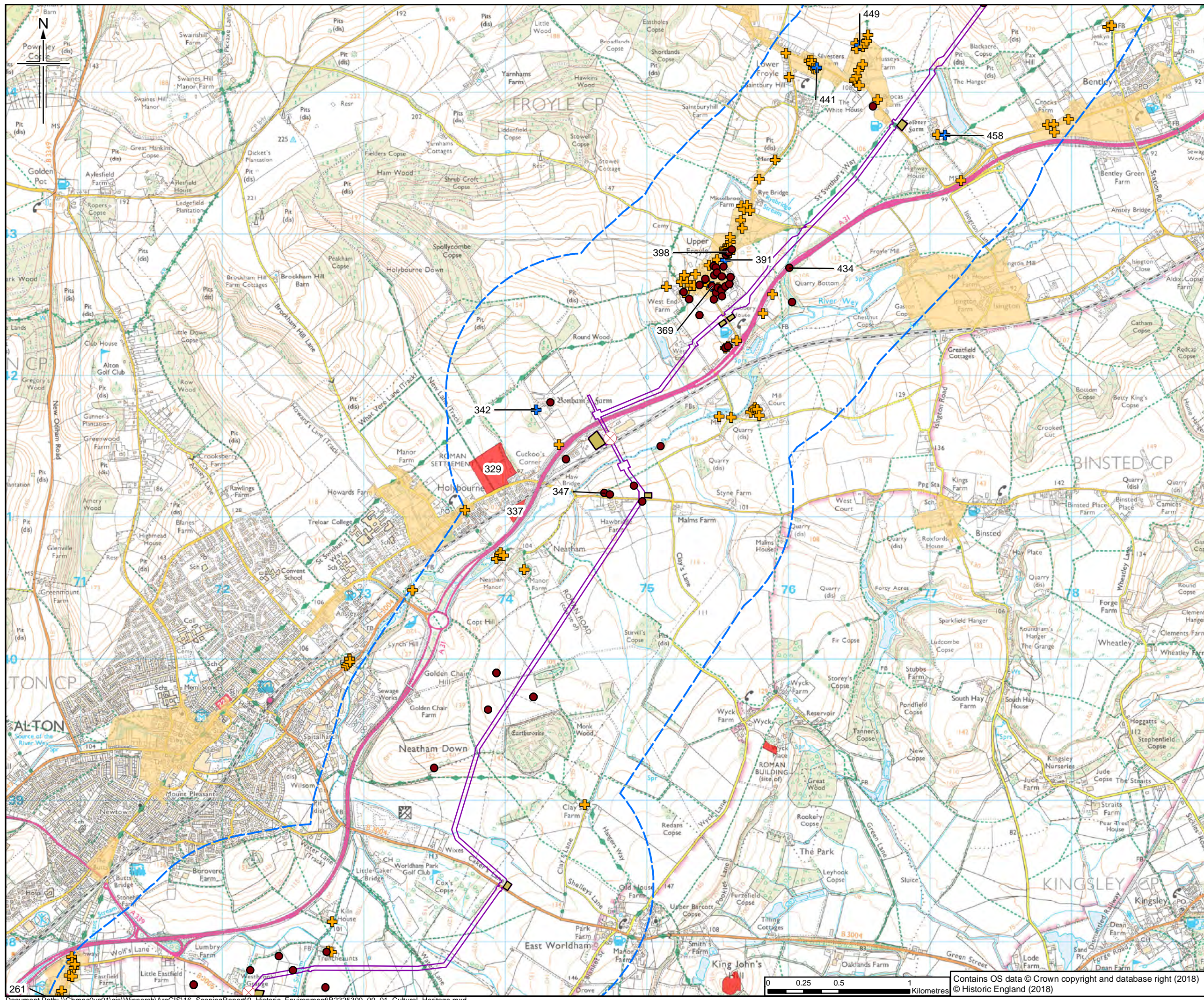
Client
 Esso Petroleum Company, Limited
 Ermyn House,
 Ermyn Way,
 Leatherhead,
 Surrey,
 KT22 8UX

Project
Southampton to London Pipeline Project

Drawing title
CULTURAL HERITAGE DESIGNATED AND NON-DESIGNATED FEATURES

Drawing Status	For Issue
Scale	1:25,000 @ A3 DO NOT SCALE
Jacobs No.	B2325300
BIM No.	
Drawing number	Figure 9.1 Sheet 5 of 13
Rev	0

This drawing is not to be used in whole or part other than for the intended purpose and project as defined on this drawing. Refer to the contract for full terms and conditions.



- Legend**
- Order Limits
 - Order Limits 1km Buffer
 - Construction Compound
 - ⊕ Valve Location
 - Non-Designated Heritage Asset*
- Listed Buildings****
- + Grade I
 - + Grade II*
 - + Grade II
 - Conservation Area
 - Scheduled Monument

Notes:

- * Asset Number label not provided for assets of low or negligible value
- ** Asset Number label only provided for Grade I and II*

The order limits show an assumed Project working area. This has been based on the pipeline route and developed for the purposes of scoping.

Rev.	Rev. Date	For Issue	HM	CR	ED	RS
0	10/07/2018	For Issue				

JACOBS
 1180 Eskdale Road, Weybridge, Wokingham, RG41 1TU, UK
 Tel: +44(0)118 946 7000 Fax: +44(0)118 946 7001
 www.jacobs.com

Client
 Esso Petroleum Company, Limited
 Ermyn House,
 Ermyn Way,
 Leatherhead,
 Surrey,
 KT22 8UX

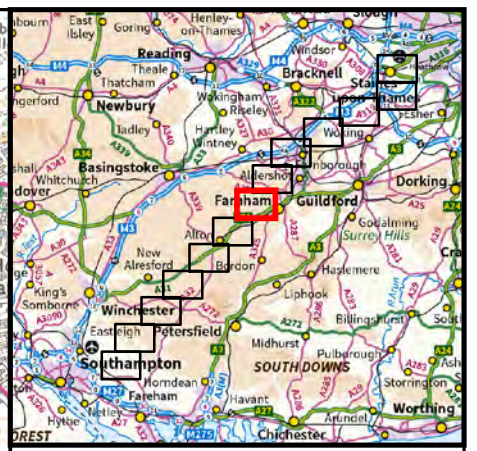
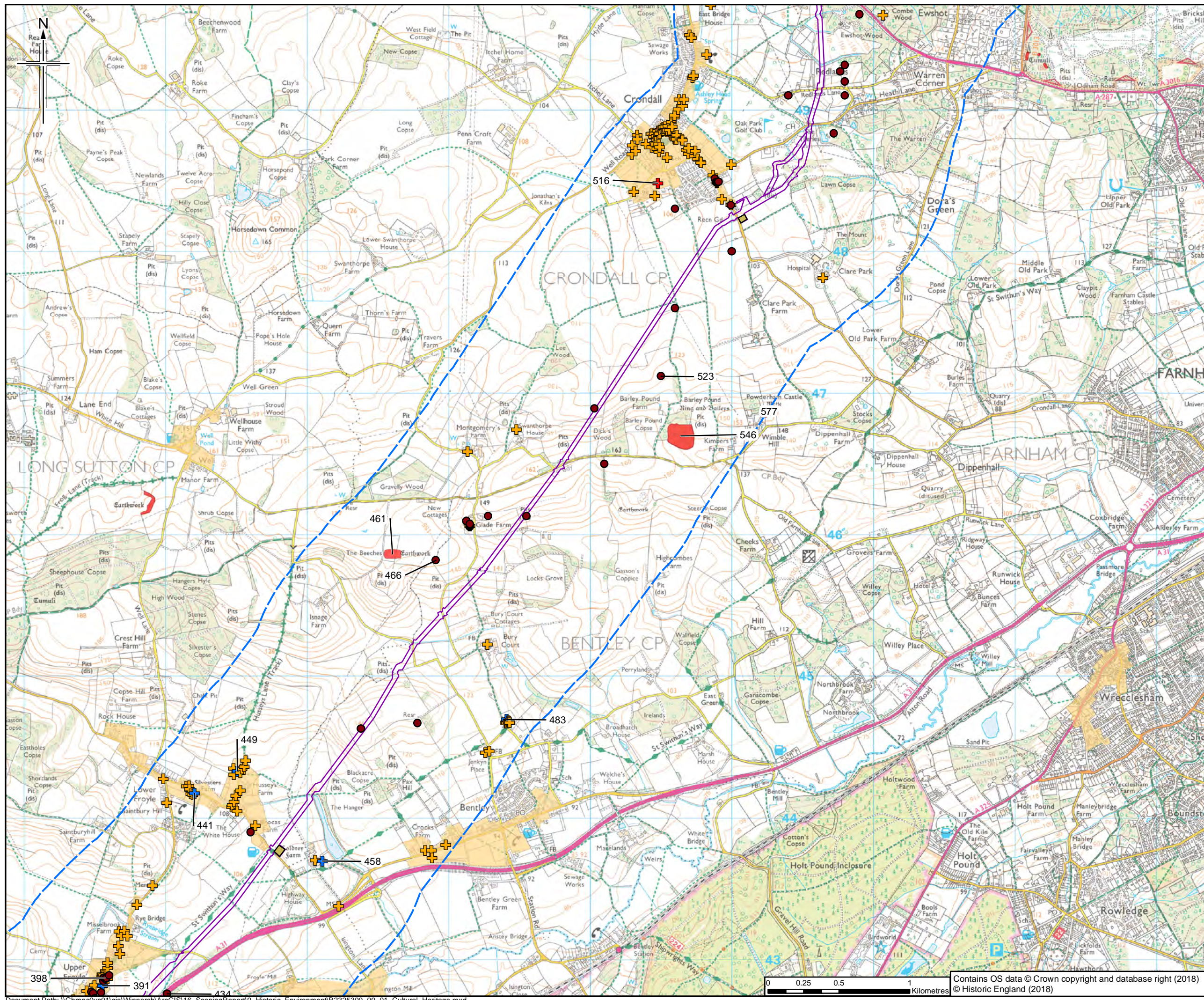
Project
 Southampton to London Pipeline Project

Drawing title
CULTURAL HERITAGE DESIGNATED AND NON-DESIGNATED FEATURES

Drawing Status	For Issue
Scale	1:25,000 @ A3 DO NOT SCALE
Jacobs No.	B2325300
BIM No.	
Drawing number	Figure 9.1 Sheet 6 of 13
Rev	0

This drawing is not to be used in whole or part other than for the intended purpose and project as defined on this drawing. Refer to the contract for full terms and conditions.





- Legend**
- Order Limits
 - Order Limits 1km Buffer
 - Construction Compound
 - Non-Designated Heritage Asset*
- Listed Buildings****
- + Grade I
 - + Grade II*
 - + Grade II
 - Conservation Area
 - Scheduled Monument

Notes:

- * Asset Number label not provided for assets of low or negligible value
- ** Asset Number label only provided for Grade I and II*

The order limits show an assumed Project working area. This has been based on the pipeline route and developed for the purposes of scoping.

Rev.	Rev. Date	Purpose of revision	HM	CR	ED	RS
0	10/07/2016	For Issue				



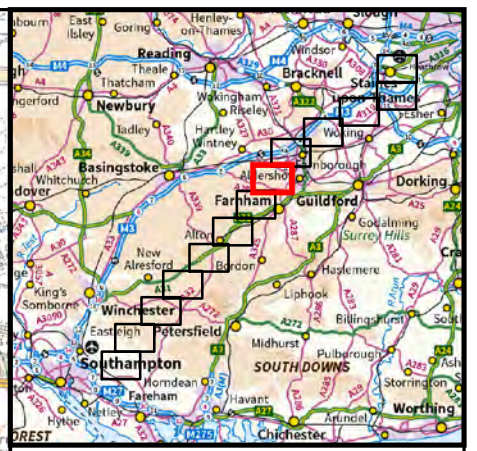
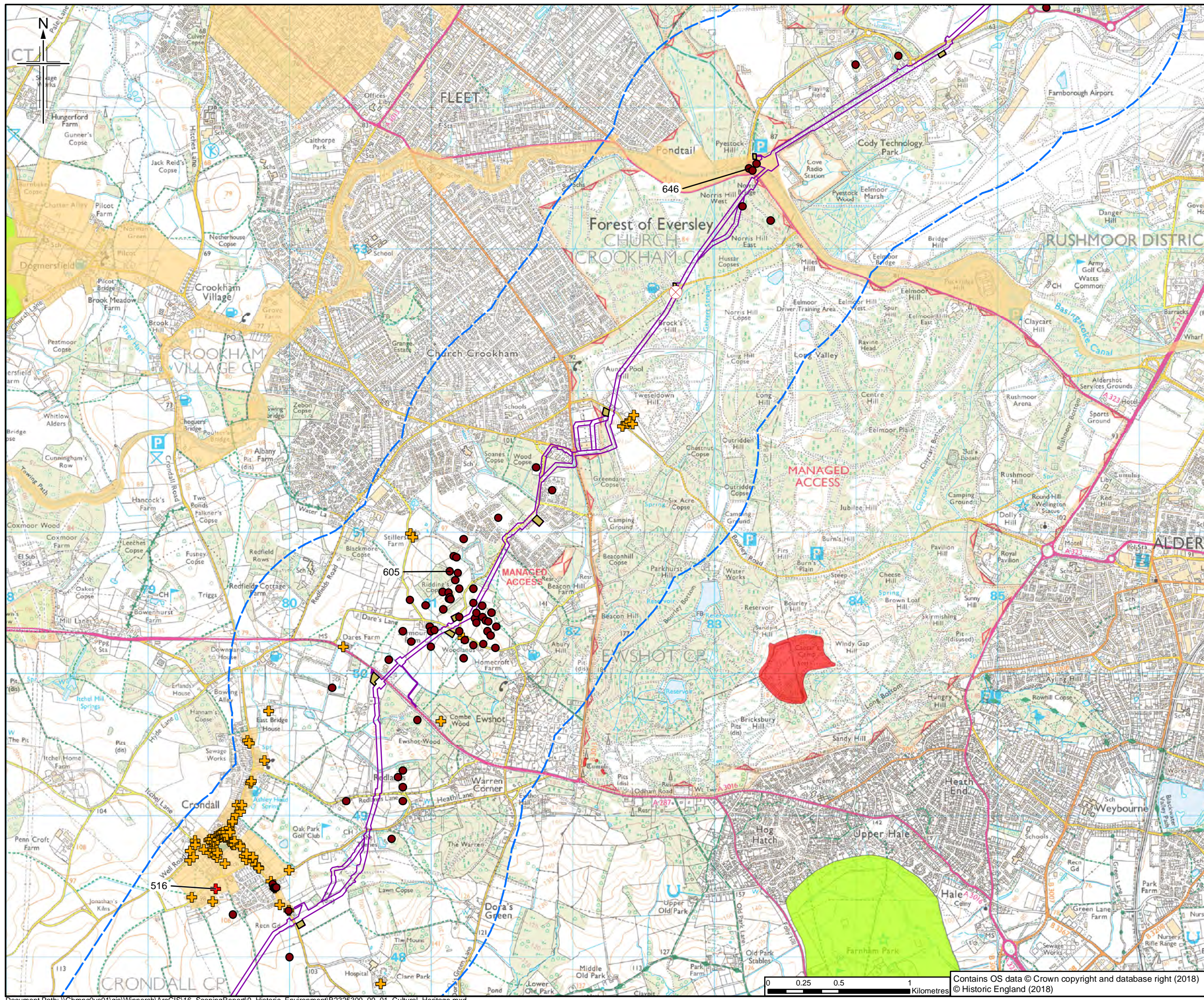
Client
Esso Petroleum Company, Limited
Ermyn House,
Ermyn Way,
Leatherhead,
Surrey,
KT22 8UX



Drawing title
**CULTURAL HERITAGE
DESIGNATED AND NON-DESIGNATED
FEATURES**

Drawing Status	For Issue
Scale	1:25,000 @ A3 DO NOT SCALE
Jacobs No.	B2325300
BIM No.	
Drawing number	Figure 9.1 Sheet 7 of 13
Rev	0

Contains OS data © Crown copyright and database right (2018)
© Historic England (2018)



- Legend**
- Order Limits
 - - - Order Limits 1km Buffer
 - Construction Compound
 - ⊗ Valve Location
 - Non-Designated Heritage Asset*
- Listed Buildings****
- + Grade I
 - + Grade II*
 - + Grade II
 - Conservation Area
 - Scheduled Monument
 - Registered Parks and Garden

Notes:

- * Asset Number label not provided for assets of low or negligible value
- ** Asset Number label only provided for Grade I and II*

The order limits show an assumed Project working area. This has been based on the pipeline route and developed for the purposes of scoping.

Rev.	Rev. Date	Purpose of revision	HM	CR	ED	RS
0	10/07/2018	For Issue				

JACOBS
 1180 Estate Road, Weybridge, Wokingham, RG41 1TU, UK
 Tel: +44(0)118 946 7000 Fax: +44(0)118 946 7001
 www.jacobs.com


Client
 Esso Petroleum Company, Limited
 Ermyn House,
 Ermyn Way,
 Leatherhead,
 Surrey,
 KT22 8UX

Project
 Southamton to London Pipeline Project

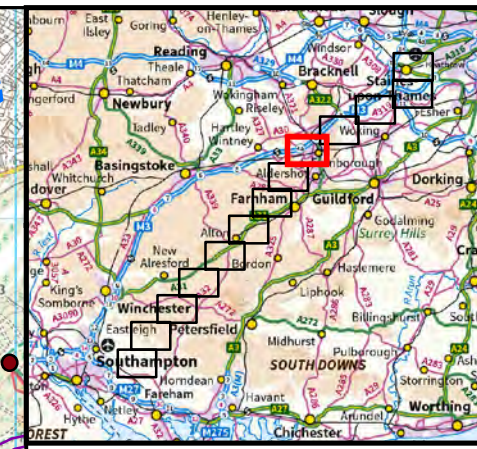
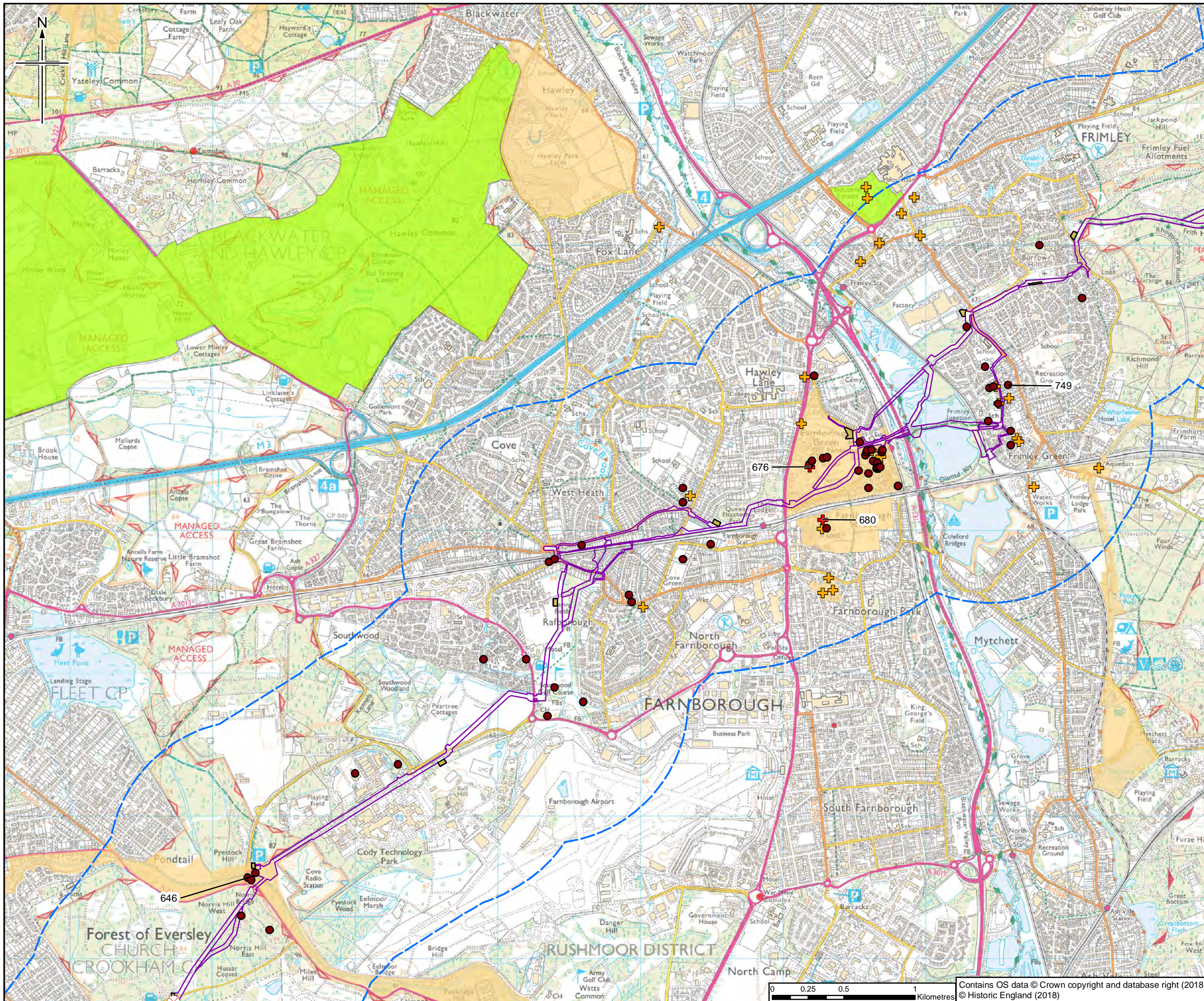
Drawing title
CULTURAL HERITAGE DESIGNATED AND NON-DESIGNATED FEATURES

Drawing Status	For Issue
Scale	1:25,000 @ A3 DO NOT SCALE
Jacobs No.	B2325300
BIM No.	
Drawing number	Figure 9.1 Sheet 8 of 13
Rev	0

This drawing is not to be used in whole or part other than for the intended purpose and project as defined on this drawing. Refer to the contract for full terms and conditions.



Contains OS data © Crown copyright and database right (2018)
 © Historic England (2018)



- Legend**
- Order Limits
 - Order Limits 1km Buffer
 - Construction Compound
 - ⊗ Valve Location
 - Non-Designated Heritage Asset*
- Listed Buildings****
- + Grade I
 - + Grade II*
 - + Grade II
 - Conservation Area
 - Scheduled Monument
 - Registered Parks and Garden

Notes:

- * Asset Number label not provided for assets of low or negligible value
- ** Asset Number label only provided for Grade I and II*

The order limits show an assumed Project working area. This has been based on the pipeline route and developed for the purposes of scoping.

0	10/07/2016	For Issue	HM	CR	ED	RS
Rev.	Rev. Date	Purpose of revision	Orig/Dwn	Checked	Rev'd	Apprv'd



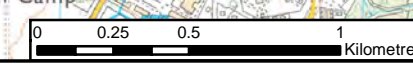
Client
Esso Petroleum Company, Limited
Ermyn House,
Ermyn Way,
Leatherhead,
Surrey,
KT22 8UX



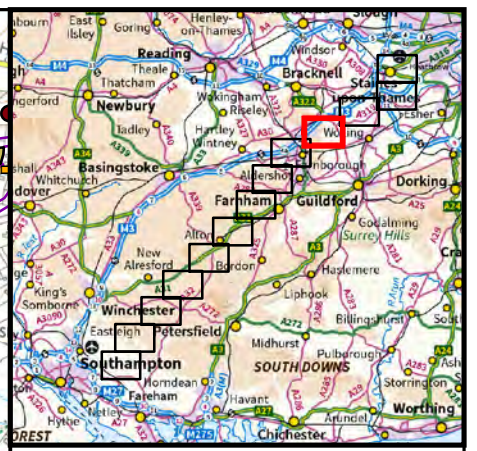
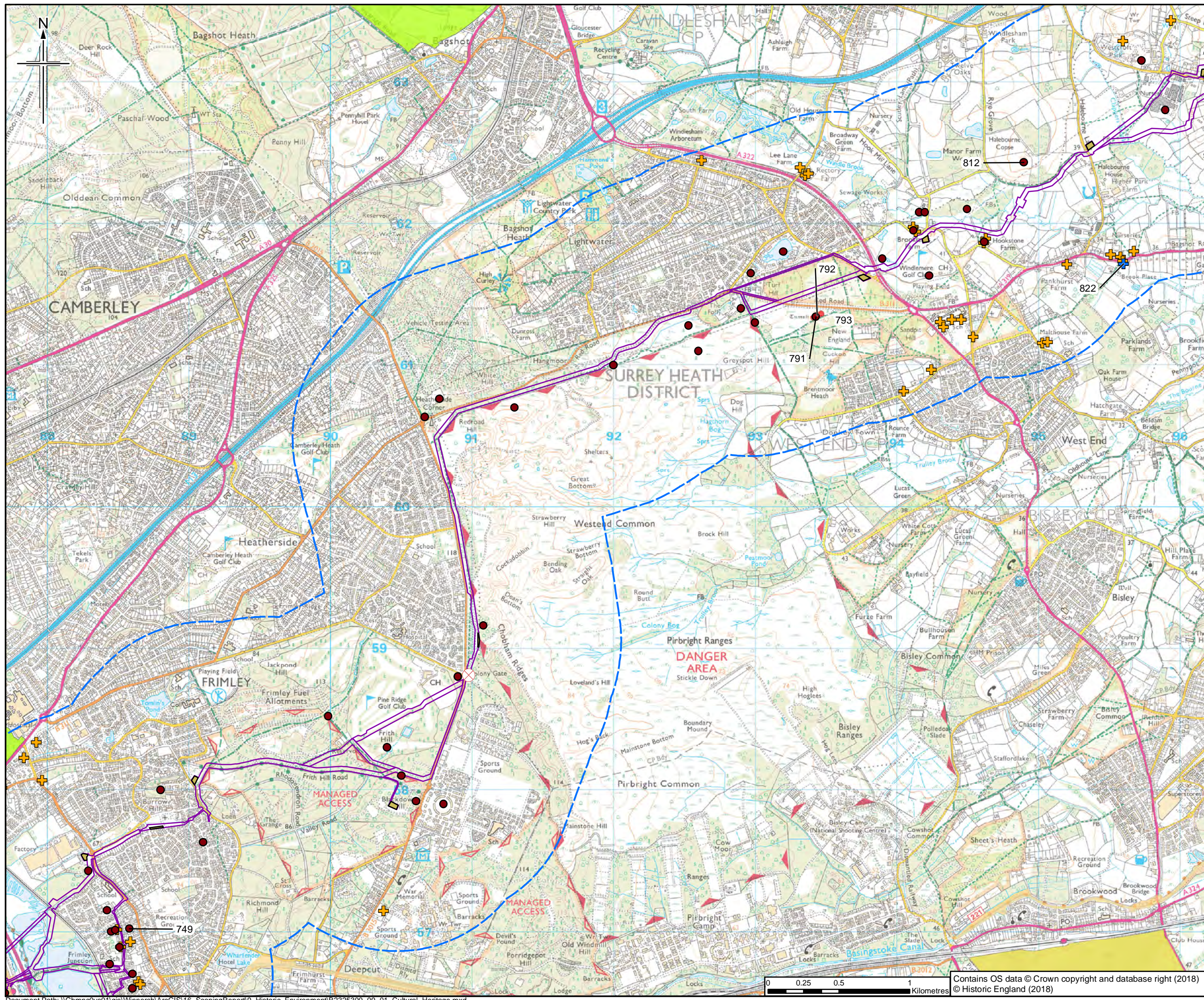
Drawing title
CULTURAL HERITAGE DESIGNATED AND NON-DESIGNATED FEATURES

Drawing Status	For Issue
Scale	1:25,000 @ A3 DO NOT SCALE
Jacobs No.	B2325300
BIM No.	
Drawing number	Figure 9.1 Sheet 9 of 13
Rev	0

This drawing is not to be used in whole or part other than for the intended purpose and project as defined on this drawing. Refer to the contract for full terms and conditions.



Contains OS data © Crown copyright and database right (2018)
© Historic England (2018)



- Legend**
- Order Limits
 - - - Order Limits 1km Buffer
 - Construction Compound
 - Valve Location
 - Non-Designated Heritage Asset*
- Listed Buildings****
- + Grade I
 - + Grade II*
 - + Grade II
 - Conservation Area
 - Scheduled Monument
 - Registered Parks and Garden

Notes:

- * Asset Number label not provided for assets of low or negligible value
- ** Asset Number label only provided for Grade I and II*

The order limits show an assumed Project working area. This has been based on the pipeline route and developed for the purposes of scoping.

Rev.	Rev. Date	Purpose of revision	HM	CR	ED	RS
0	10/07/2018	For Issue				

JACOBS
 1180 Eskdale Road, Weybridge, Wokingham, RG41 1TU, UK
 Tel: +44(0)118 946 7000 Fax: +44(0)118 946 7001
 www.jacobs.com

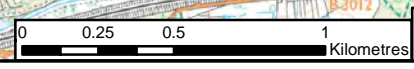
Client
 Esso Petroleum Company, Limited
 Ermyn House,
 Ermyn Way,
 Leatherhead,
 Surrey,
 KT22 8UX

Project
Southampton to London Pipeline Project

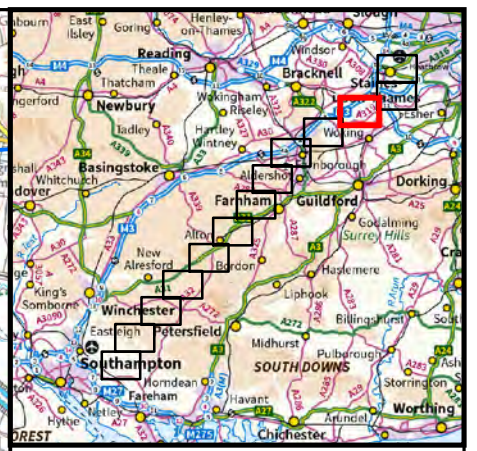
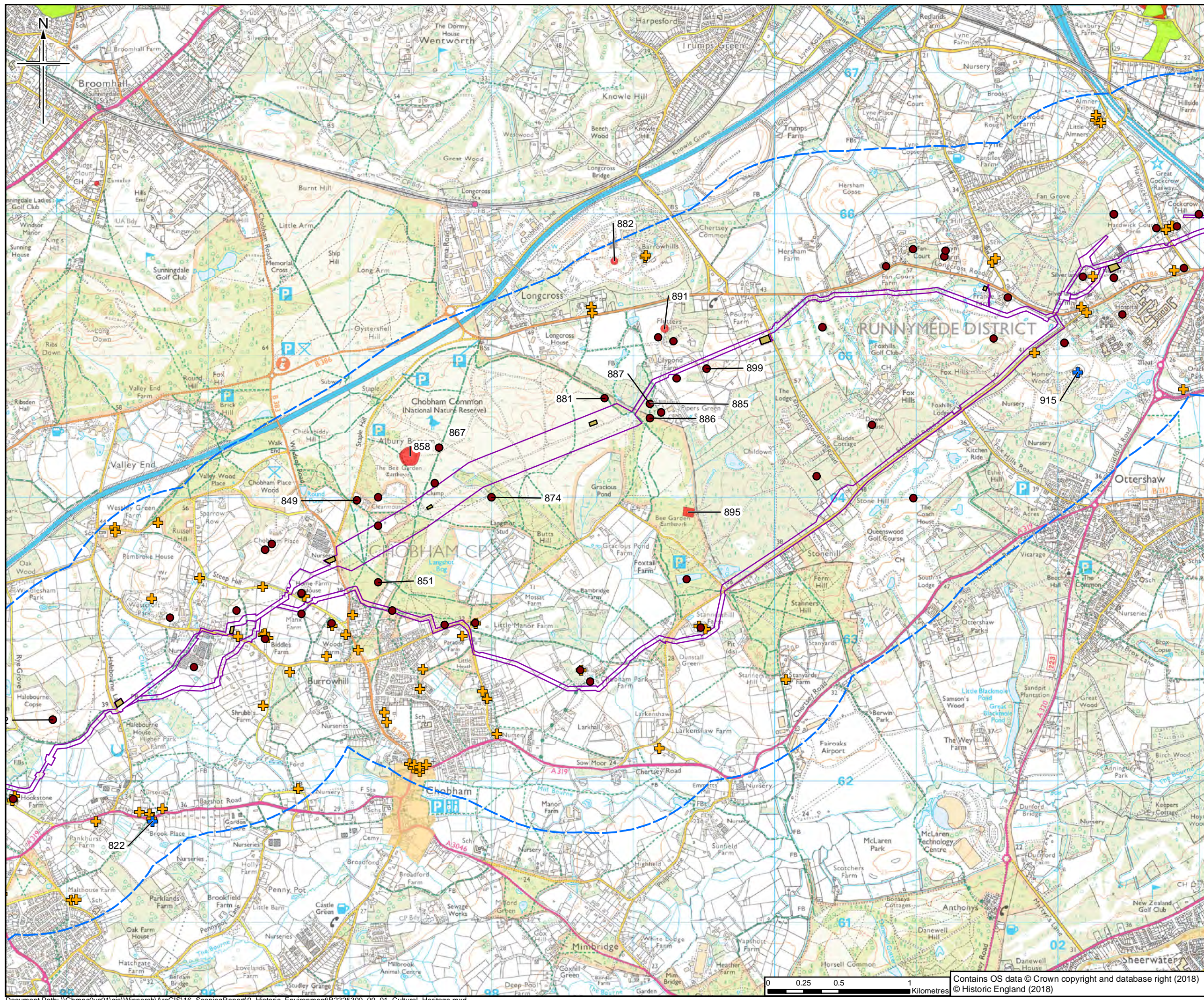
Drawing title
CULTURAL HERITAGE DESIGNATED AND NON-DESIGNATED FEATURES

Drawing Status	For Issue
Scale	1:25,000 @ A3 DO NOT SCALE
Jacobs No.	B2325300
BIM No.	
Drawing number	Figure 9.1 Sheet 10 of 13
Rev	0

This drawing is not to be used in whole or part other than for the intended purpose and project as defined on this drawing. Refer to the contract for full terms and conditions.



Contains OS data © Crown copyright and database right (2018)
 © Historic England (2018)



- Legend**
- Order Limits
 - - - Order Limits 1km Buffer
 - Construction Compound
 - Non-Designated Heritage Asset*
- Listed Buildings****
- + Grade I
 - + Grade II*
 - + Grade II
 - Conservation Area
 - Scheduled Monument
 - Registered Parks and Garden

Notes:

- * Asset Number label not provided for assets of low or negligible value
- ** Asset Number label only provided for Grade I and II*

The order limits show an assumed Project working area. This has been based on the pipeline route and developed for the purposes of scoping.

0	10/07/2018	For Issue	HM	CR	ED	RS
Rev.	Rev. Date	Purpose of revision	Orig/Dwn	Checked	Rev'd	Apprv'd

JACOBS
 1180 Eskdale Road, Weybridge, Wokingham, RG41 1TU, UK
 Tel: +44(0)118 946 7000 Fax: +44(0)118 946 7001
 www.jacobs.com

Client
 Esso Petroleum Company, Limited
 Ermyn House,
 Ermyn Way,
 Leatherhead,
 Surrey,
 KT22 8UX

Project
Southampton to London Pipeline Project

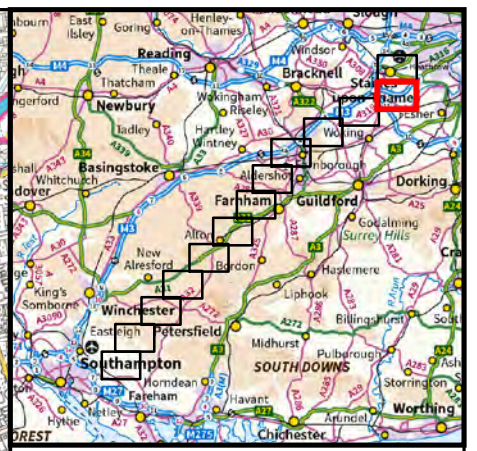
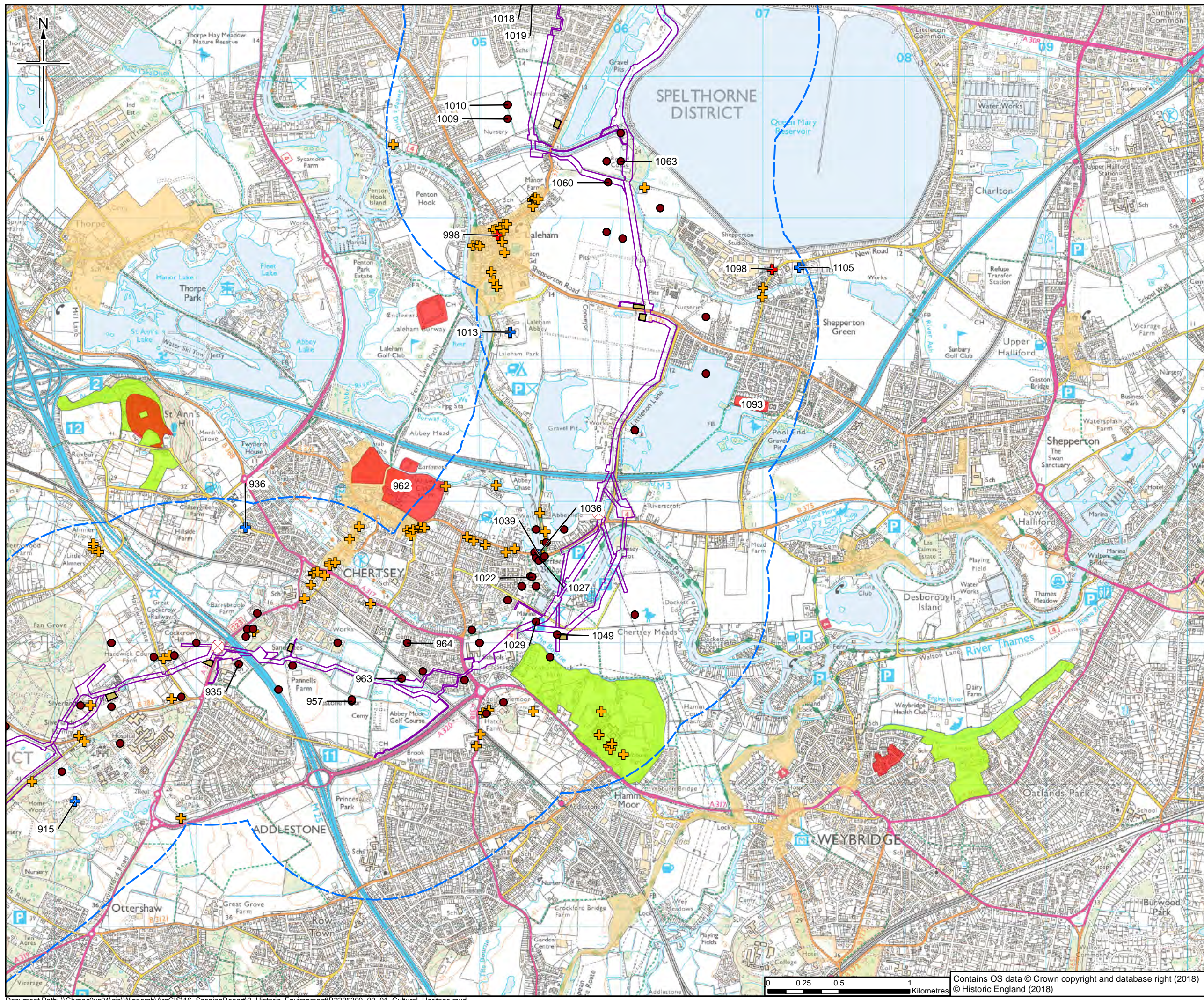
Drawing title
CULTURAL HERITAGE DESIGNATED AND NON-DESIGNATED FEATURES

Drawing Status	For Issue
Scale	1:25,000 @ A3 DO NOT SCALE
Jacobs No.	B2325300
BIM No.	
Drawing number	Figure 9.1 Sheet 11 of 13
Rev	0

This drawing is not to be used in whole or part other than for the intended purpose and project as defined on this drawing. Refer to the contract for full terms and conditions.



Contains OS data © Crown copyright and database right (2018)
 © Historic England (2018)



- Legend**
- Order Limits
 - Order Limits 1km Buffer
 - Construction Compound
 - ⊗ Valve Location
 - Non-Designated Heritage Asset*
- Listed Buildings****
- + Grade I
 - + Grade II*
 - + Grade II
 - Conservation Area
 - Scheduled Monument
 - Registered Parks and Garden

Notes:

- * Asset Number label not provided for assets of low or negligible value
- ** Asset Number label only provided for Grade I and II*

The order limits show an assumed Project working area. This has been based on the pipeline route and developed for the purposes of scoping.

0	10/07/2018	For Issue	HM	CR	ED	RS
Rev.	Rev. Date	Purpose of revision	Orig/Dwn	Checkd	Revd	Apprv'd

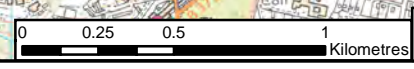
JACOBS
 1180 Estate Road, Weybridge, Wokingham, RG41 1TU, UK
 Tel: +44(0)118 946 7000 Fax: +44(0)118 946 7001
 www.jacobs.com

Client
 Esso Petroleum Company, Limited
 Ermyn House,
 Ermyn Way,
 Leatherhead,
 Surrey,
 KT22 8UX

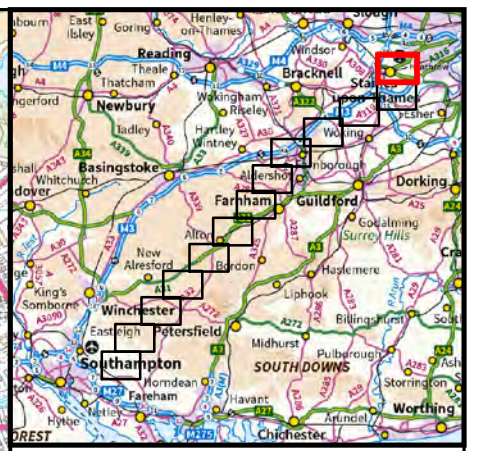
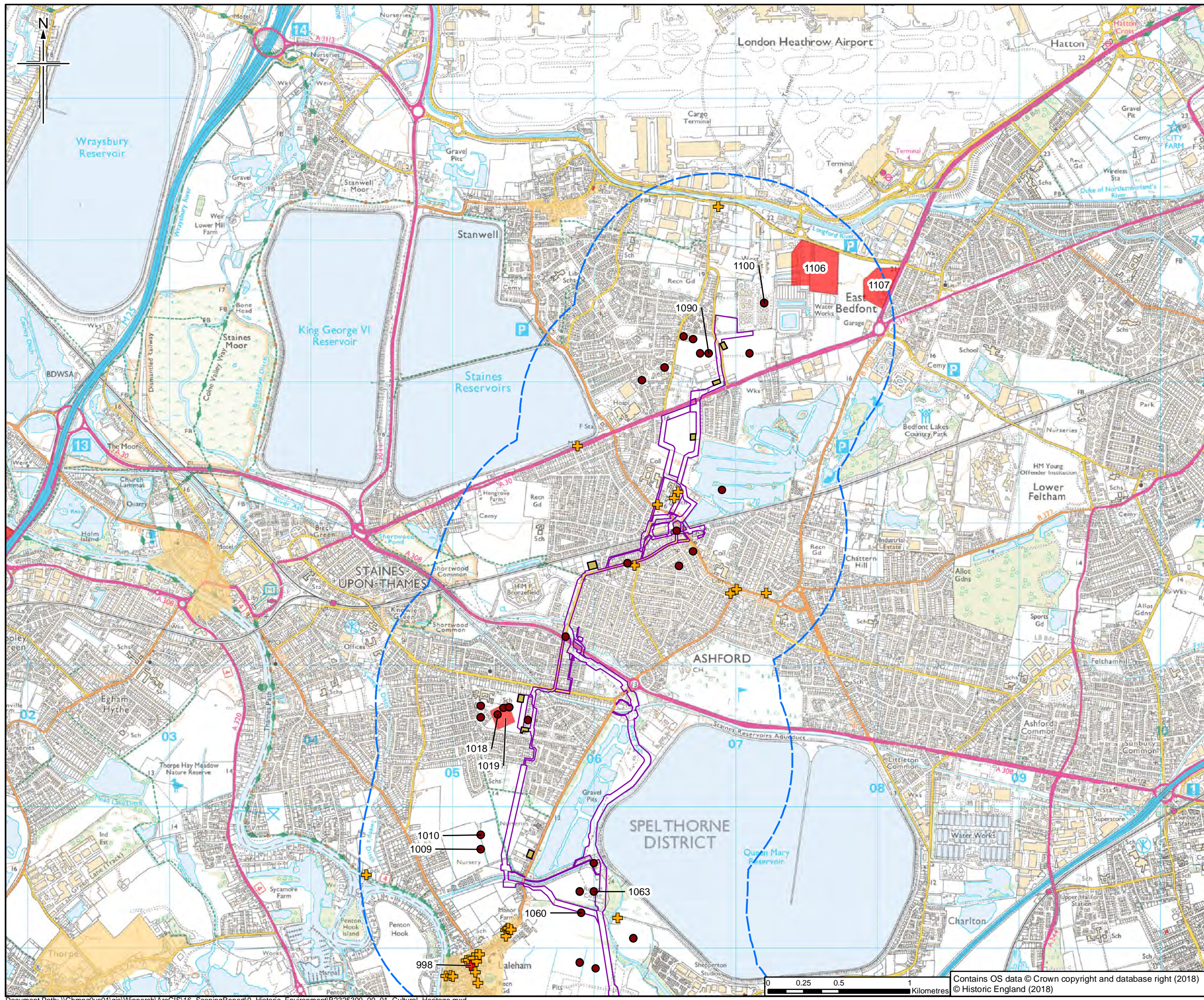
Project
Southampton to London Pipeline Project

Drawing title
CULTURAL HERITAGE DESIGNATED AND NON-DESIGNATED FEATURES

Drawing Status	For Issue	
Scale	1:25,000 @ A3	DO NOT SCALE
Jacobs No.	B2325300	
BIM No.		
Drawing number	Figure 9.1 Sheet 12 of 13	Rev 0



Contains OS data © Crown copyright and database right (2018)
 © Historic England (2018)



- Legend**
- Order Limits
 - - - Order Limits 1km Buffer
 - Construction Compound
 - Non-Designated Heritage Asset*
- Listed Buildings****
- + Grade I
 - + Grade II*
 - + Grade II
 - Conservation Area
 - Scheduled Monument

Notes:

- * Asset Number label not provided for assets of low or negligible value
- ** Asset Number label only provided for Grade I and II*

The order limits show an assumed Project working area. This has been based on the pipeline route and developed for the purposes of scoping.

Rev.	Rev. Date	Purpose of revision	HM	CR	ED	RS
0	10/07/2018	For Issue				

JACOBS
 1180 Eskdale Road, Weybridge, Wokingham, RG41 1TU, UK
 Tel: +44(0)118 946 7000 Fax: +44(0)118 946 7001
 www.jacobs.com

Client
 Esso Petroleum Company, Limited
 Ermyn House,
 Ermyn Way,
 Leatherhead,
 Surrey,
 KT22 8UX

Project
 Southamton to London Pipeline Project

Drawing title
CULTURAL HERITAGE DESIGNATED AND NON-DESIGNATED FEATURES

Drawing Status	For Issue
Scale	1:25,000 @ A3 DO NOT SCALE
Jacobs No.	B2325300
BIM No.	
Drawing number	Figure 9.1 Sheet 13 of 13
Rev	0

This drawing is not to be used in whole or part other than for the intended purpose and project as defined on this drawing. Refer to the contract for full terms and conditions.